

BEFORE THE BOARD OF OIL AND GAS CONSERVATION OF THE STATE OF MONTANA

IN THE MATTER OF THE APPLICATION OF)
MORNINGSTAR OPERATING, LLC TO CREATE)
A PERMANENT SPACING UNIT COMPRISED OF)
ALL OF SECTION 33 AND 34, TOWNSHIP 25)
NORTH, RANGE 54 EAST AND ALL OF SECTIONS)
1, 2, 11 AND 12, TOWNSHIP 24 NORTH, RANGE)
54 EAST, RICHLAND COUNTY, MONTANA FOR THE)
PRODUCTION FROM BAKKEN/THREE FORKS)
FORMATION FROM THE SHIV ROY 33-11-1H WELL)

MBOGC DOCKET NO. 53-2026

APPLICATION

MORNINGSTAR OPERATING, LLC (herein "Applicant") of 400 West 7th Street, Fort Worth, Texas 76102:

(A) Presents the following application:

1. Applicant is the operator within the above-described tract, of the Shiv Roy 33-11-1H well which has been completed as a commercial producer of oil and natural gas from the Bakken/Three Forks formation.

2. Applicant has successfully completed the Shiv Roy 33-11-1H well as a commercial producer of oil and associated natural gas from the Bakken/Three Forks formation in the proposed permanent spacing unit.

3. Sections 33 and 34, Township 25 North, Range 54 East and Sections 1,2, 11 and 12, Township 24 North, Range 54 East contain common accumulations of oil and associated natural gas in the Bakken/Three Forks formation.

4. To efficiently and economically develop the Bakken/Three Forks formation, and to protect correlative rights of all owners, ALL of Sections 33 and 34, Township 25 North, Range 54 East and ALL of Sections 1,2, 11 and 12, Township 24 North, Range 54 East, Richland County, Montana should be designated a permanent spacing unit for the production of oil and associated gas from the Bakken/Three Forks formation from the Shiv Roy 33-11-1H well.

(B) Requests:

1. This matter be set for hearing with notice given as required by law.

2. After hearing, the Montana Board of Oil and Gas Conservation enter its order delineating ALL of Sections 33 and 34, Township 25 North, Range 54 East and ALL of Sections 1,2, 11 and 12, Township 24 North, Range 54 East, Richland County, Montana, as a permanent spacing unit for the production of oil and associated natural gas from the Shiv Roy 33-11-1H well from the Bakken/Three Forks formation.

3. For such other and further relief that the Board deems just or equitable.

DATED this 6th day of January, 2026.

MORNINGSTAR OPERATING, LLC

By: 

Loren J. O'Toole II, Its Attorney
O'Toole Law Firm
P.O. Box 529
Plentywood, MT 59254

RECEIVED

JAN 09 2026

MONTANA BOARD OF OIL &
GAS CONSERVATION • BILLINGS

BEFORE THE BOARD OF OIL AND GAS CONSERVATION OF THE STATE OF MONTANA

IN THE MATTER OF THE APPLICATION OF)
MORNINGSTAR OPERATING, LLC FOR AN ORDER)
POOLING ALL INTERESTS IN THE SPACING)
UNIT COMPRISED OF ALL OF SECTIONS 33)
AND 34, TOWNSHIP 25 NORTH, RANGE 54 EAST)
AND ALL OF SECTIONS 1, 2, 11 AND 12,)
TOWNSHIP 24 NORTH, RANGE 54 EAST,)
RICHLAND COUNTY, MONTANA FOR THE)
PRODUCTION FROM THE SHIV ROY 33-11-1H WELL)
FROM THE BAKKEN/THREE FORKS FORMATION AND)
FOR AUTHORIZATION TO RECOVER NON-CONSENT)
PENALTIES IN ACCORDANCE WITH)
§82-11-202(2), M.C.A. WITH RESPECT TO)
THE SHIV ROY 33-11-1H WELL.)

MBOGC DOCKET NO. 54-2026

APPLICATION

MORNINGSTAR OPERATING, LLC (herein "Applicant") of 400 West 7th Street, Fort Worth, Texas 76102:

(A) Presents the following application:

1. Applicant is the operator within the above-described tract, of the SHIV ROY 33-11-1H well which has been completed as a commercial producer of oil and natural gas from the Bakken/Three Forks formation.

2. Applicant has contemporaneously applied for permanent spacing of ALL of Sections 33 and 34, Township 25 North, Range 54 East and ALL of Sections 1, 2, 11 and 12, Township 24 North, Range 54 East, Richland County, Montana.

3. As of the date of this application, Applicant has been unable to establish voluntary pooling of all interests within the spacing unit, and it is anticipated that such pooling cannot be consummated prior to hearing on this application.

4. In the absence of voluntary pooling of all interests in the spacing unit, the pooling of all interests in the spacing unit for the development and operation thereof should be effectuated by an order of the Board for that purpose for the Bakken/Three Forks formation, and the Board should impose those non-joinder penalties authorized by Section §82-11-202(2), M.C.A.

(B) Requests:

1. This matter be set for hearing with notice given as required by law.

2. After hearing the matter, the Board enters its Order pooling all interests in the spacing unit comprised of ALL of Sections 33 and 34, Township 25 North, Range 54 East and ALL of Sections 1, 2, 11 and 12, Township 24 North, Range 54 East, Richland County, Montana for the production of oil and associated natural gas from the Bakken/Three Forks formation from the Shiv Roy 33-11-1H well, and the imposition of non-joinder penalties authorized by §82-11-202(2), M.C.A.

3. Such other and forth relief as the Board deems just or equitable.

DATED this 6th day of January, 2026.

MORNINGSTAR OPERATING, LLC

By: 

Loren J. O'Toole II, Its Attorney
O'Toole Law Firm
P.O. Box 529
Plentywood, MT 59254

RECEIVED

JAN 09 2026

RECEIVED

JAN 08 2026

BEFORE THE BOARD OF OIL AND GAS CONSERVATION
OF THE STATE OF MONTANA

MONTANA BOARD OF OIL &
GAS CONSERVATION • BILLINGS

IN THE MATTER OF THE APPLICATION OF MORNINGSTAR OPERATING LLC FOR AN ORDER CREATING AN OVERLAPPING TEMPORARY SPACING UNIT ("OTSU") COMPRISED OF ALL OF SECTIONS 32 & 33, TOWNSHIP 24 NORTH, RANGE 56 EAST, AND SECTIONS 4 & 5, TOWNSHIP 23 NORTH, RANGE 56 EAST, M.P.M., RICHLAND COUNTY, MONTANA, AND AUTHORIZING THE DRILLING OF A HORIZONTAL BAKKEN/THREE FORKS FORMATION WELL THEREON AT A LOCATION PROXIMATE TO THE COMMON BOUNDARY BETWEEN THE PERMANENT SPACING UNIT COMPRISED OF SECTION 32, TOWNSHIP 24 NORTH, RANGE 56 EAST, & SECTION 5, TOWNSHIP 23 NORTH, RANGE 56 EAST, AND THE PERMANENT SPACING UNIT COMPRISED OF SECTION 33, TOWNSHIP 24 NORTH, RANGE 56 EAST, & SECTION 4, TOWNSHIP 23 NORTH, RANGE 56 EAST, AND ANY OTHER RELIEF THAT THE BOARD MAY DEEM APPROPRIATE.

MBOGC DOCKET NO. 55-2026

APPLICATION

MORNINGSTAR OPERATING LLC, 400 W 7TH ST., FORT WORTH, TX 76102:

[A] Presents the following application:

1. Applicant is an interest owner within all or portions of Sections 32 and 33, Township 24 North, Range 56 East, and Sections 4 and 5, Township 23 North, Range 56 East, M.P.M., Richland County, Montana. Section 32, Township 24 North, Range 56 East, and Section 5, Township 23 North, Range 56 East, comprise a permanent spacing unit for purposes of Bakken/Three Forks formation production pursuant to Board Order 440-2005. In addition, Section 33, Township 24 North, Range 56 East, and Section 4, Township 23 North, Range 56 East, comprise a permanent spacing unit for purposes of Bakken/Three Forks formation production pursuant to Board Order 210-2004.

2. To more efficiently and economically recover Bakken/Three Forks formation reserves underlying the captioned lands, Applicant proposes to drill a horizontal Bakken/Three Forks formation well in an OTSU comprised of all of Sections 32 and 33, Township 24 North, Range 56 East, and Sections 4 and 5, Township 23 North, Range 56 East, M.P.M., Richland County, Montana. The well will be drilled at a location proximate to the common boundary between all of Section 32, Township 24 North, Range 56 East, & Section 5, Township 23 North, Range 56 East, and all of Section 33, Township 24 North, Range 56 East, & Section 4, Township 23 North, Range 56 East, with a heel/toe setback of 200'.

3. Applicant will, within 90 days of successful completion of the proposed horizontal operation, file an application for the Board's consideration of permanent spacing and other matters relating to production from the well.


[B] Requests:

1. This matter be set for hearing, with notice given as required by law and the MOU;

2. After hearing the matter, the Board enter its order (i) creating an OTSU comprised of all of Sections 32 and 33, Township 24 North, Range 56 East, and Sections 4 and 5, Township 23 North, Range 56 East, M.P.M., Richland County, Montana, for purposes of drilling a horizontal Bakken/Three Forks formation well at a location proximate to the common boundary between all of Section 32, Township 24 North, Range 56 East, & Section 5, Township 23 North, Range 56 East, and all of Section 33, Township 24 North, Range 56 East, and Section 4, Township 23 North, Range 56 East, with a heel/toe setback of 200', and providing that the OTSU shall be limited to production from the proposed horizontal well with no allocation to portions of any existing spacing unit located outside of the OTSU boundaries; and (ii) any other relief that the Board deems appropriate.

Dated this 6th day of January, 2026.

MORNINGSTAR OPERATING LLC

By 
Uriah J. Price, Its Attorney
Crowley Fleck, PLLP
P. O. Box 10969
Bozeman, MT 59719
uprice@crowleyfleck.com

RECEIVED

JAN 08 2026

**MONTANA BOARD OF OIL &
GAS CONSERVATION • BILLINGS**

RECEIVED

JAN 12 2026

BEFORE THE BOARD OF OIL AND GAS CONSERVATION
OF THE STATE OF MONTANA

MONTANA BOARD OF OIL &
GAS CONSERVATION • BILLINGS

IN THE MATTER OF THE APPLICATION OF DEVON ENERGY WILLISTON, L.L.C., FOR AN ORDER CREATING A PERMANENT SPACING UNIT ("PSU") COMPRISED OF ALL OF SECTIONS 23, 24, 25, 26, 35 AND 36, TOWNSHIP 28 NORTH, RANGE 59 EAST, M.P.M., ROOSEVELT COUNTY, MONTANA, FOR THE PRODUCTION OF OIL AND ASSOCIATED NATURAL GAS FROM THE BAKKEN/THREE FORKS FORMATION FROM APPLICANT'S CHALLENGER 23-35F 2H; CHALLENGER 23-35F 3H; CHALLENGER 23-35F 4H; CHALLENGER 23-35F 5H; & CHALLENGER 24-36F 6H WELLS, AND ANY OTHER RELIEF THAT THE MBOGC MAY DEEM APPROPRIATE.

MBOGC DOCKET NO. 56-2026

APPLICATION

DEVON ENERGY WILLISTON, L.L.C., 333 WEST SHERIDAN AVE., OKLAHOMA CITY, OK 73102;

[A] Presents the following application:

1. Applicant is an interest owner and operator within the above-described lands, and its Challenger 23-35F 2H; Challenger 23-35F 3H; Challenger 23-35F 4H; Challenger 23-35F 5H; and Challenger 24-36F 6H wells have been successfully completed as commercial producers of oil and associated natural gas from the Bakken/Three Forks formation thereunder.

2. To more efficiently and economically develop the reservoir, and to protect correlative rights of all owners in the captioned lands, all of Sections 23, 24, 25, 26, 35 and 36, Township 28 North, Range 59 East, M.P.M., Roosevelt County, Montana, should be designated a PSU for the production of oil and associated natural gas from the Bakken/Three Forks formation from Applicant's Challenger 23-35F 2H; Challenger 23-35F 3H; Challenger 23-35F 4H; Challenger 23-35F 5H; and Challenger 24-36F 6H wells.

[B] Requests:

1. This matter be set for hearing, with notice given as required by law and the MOU;

2. After hearing the matter, the Board enter an order (i) designating all of Sections 23, 24, 25, 26, 35 and 36, Township 28 North, Range 59 East, M.P.M., Roosevelt County, Montana, a PSU for the production of oil and associated natural gas from the Bakken/Three Forks formation from Applicant's Challenger 23-35F 2H; Challenger 23-35F 3H; Challenger 23-35F 4H; Challenger 23-35F 5H; and Challenger 24-36F 6H wells; and (ii) any other relief as the Board may deem appropriate.

Dated this 6th day of January, 2026.

DEVON ENERGY WILLISTON, L.L.C.

By



Uriah J. Price, Its Attorney
Crowley Fleck, PLLP
P. O. Box 10969
Bozeman, MT 59719
uprice@crowleyfleck.com

RECEIVED

JAN 12 2026

BEFORE THE BOARD OF OIL AND GAS CONSERVATION
OF THE STATE OF MONTANA

MONTANA BOARD OF OIL &
GAS CONSERVATION • BILLINGS

IN THE MATTER OF THE APPLICATION OF DEVON ENERGY WILLISTON, L.L.C., FOR AN ORDER POOLING ALL INTERESTS IN THE PERMANENT SPACING UNIT ("PSU") COMPRISED OF ALL OF SECTIONS 23, 24, 25, 26, 35 AND 36, TOWNSHIP 28 NORTH, RANGE 59 EAST, M.P.M., ROOSEVELT COUNTY, MONTANA, FOR THE PRODUCTION OF OIL AND ASSOCIATED NATURAL GAS FROM THE BAKKEN/THREE FORKS FORMATION FROM APPLICANT'S CHALLENGER 23-35F 2H; CHALLENGER 23-35F 3H; CHALLENGER 23-35F 4H; CHALLENGER 23-35F 5H; & CHALLENGER 24-36F 6H WELLS, AND ANY OTHER RELIEF THAT THE MBOGC MAY DEEM APPROPRIATE.

MBOGC DOCKET NO. 57-2026

APPLICATION

DEVON ENERGY WILLISTON, L.L.C., 333 WEST SHERIDAN AVE., OKLAHOMA CITY, OK 73102:

[A] Presents the following application:

1. Applicant is an interest owner and operator within the above-described lands, and its Challenger 23-35F 2H; Challenger 23-35F 3H; Challenger 23-35F 4H; Challenger 23-35F 5H; and Challenger 24-36F 6H wells have been successfully completed as commercial producers of oil and associated natural gas from the Bakken/Three Forks formation thereunder.

2. It is anticipated that the captioned lands will comprise a PSU for purposes of Bakken/Three Forks formation production, as to Applicant's Challenger 23-35F 2H; Challenger 23-35F 3H; Challenger 23-35F 4H; Challenger 23-35F 5H; and Challenger 24-36F 6H wells, pursuant to Montana Board of Oil and Gas Conservation Order No. ____-2026.

3. As of the date of this application, Applicant has been unable to establish voluntary pooling of all interests within the PSU with respect to the Challenger 23-35F 2H; Challenger 23-35F 3H; Challenger 23-35F 4H; Challenger 23-35F 5H; and Challenger 24-36F 6H wells, and it is anticipated that such pooling cannot be consummated prior to the hearing on this application.

4. In the absence of voluntary pooling all interests within the proposed PSU, the pooling of all interests in the spacing unit for the development and operation thereof should be effectuated by an order of the Board for that purpose.


[B] Requests:

1. This matter be set for hearing, with notice given as required by law and the MOU;

2. After hearing the matter, the Board enter an order (i) pooling all interests in the PSU comprised of all of Sections 23, 24, 25, 26, 35 and 36, Township 28 North, Range 59 East, M.P.M., Roosevelt County, Montana, for the production of oil and associated natural gas from the Bakken/Three Forks formation from Applicant's Challenger 23-35F 2H; Challenger 23-35F 3H; Challenger 23-35F 4H; Challenger 23-35F 5H; and Challenger 24-36F 6H wells; and (ii) any other relief as the Board may deem appropriate.

Dated this 6th day of January, 2026.

DEVON ENERGY WILLISTON, L.L.C.

By 
Uriah J. Price, Its Attorney
Crowley Fleck, PLLP
P. O. Box 10969
Bozeman, MT 59719
uprice@crowleyfleck.com

RECEIVED

JAN 12 2026

MONTANA BOARD OF OIL &
GAS CONSERVATION • BILLINGS

**BOARD OF OIL AND GAS CONSERVATION
OF THE STATE OF MONTANA**

IN THE MATTER OF THE APPLICATION
OF CONTINENTAL RESOURCES INC.
FOR AUTHORIZATION TO DRILL UP TO
THREE ADDITIONAL HORIZONTAL
BAKKEN/THREE FORKS FORMATION
WELLS IN THE SPACING UNIT
COMPRISED OF ALL OF SECTIONS 1, 12
AND 13, TOWNSHIP 25 NORTH, RANGE
56 EAST, RICHLAND COUNTY,
MONTANA, AT ANY LOCATION NOT
CLOSER THAN 500 FEET TO THE SIDE
BOUNDARIES AND 200 FEET TO THE
TOE/HEEL BOUNDARIES OF SAID
SPACING UNIT

MBOGC Docket No.

59-2026

APPLICATION

RECEIVED

JAN 08 2026

MONTANA BOARD OF OIL &
GAS CONSERVATION • BILLINGS

CONTINENTAL RESOURCES, INC., 20 N. Broadway, Oklahoma City, OK 73102:

[A] Presents the following application:

1. Applicant is an interest owner and operator within the above-described lands:
2. The above-described lands are presently designated a temporary spacing unit ("TSU") with authorization to drill one well within the TSU.
3. To more efficiently and economically recover Bakken/Three Forks formation reserves underlying the captioned lands, Applicant proposes to drill up to 3 additional horizontal Bakken/Three Forks formation wells within, but not closer than 500 feet to the side boundaries and 200 feet to the toe/heel boundaries of the spacing unit.

[B] Requests:

1. This matter be set for hearing and placed on the Docket, with notice given as required by law.
2. After hearing the matter, the Board enter its order authorizing applicant to drill up to 3 additional horizontal Bakken/Three Forks formation wells within, but not closer than 500 feet to the side boundaries and 200 feet to the toe/heel boundaries of the spacing unit.

Dated January 7, 2026.

CONTINENTAL RESOURCES INC.

By

Scotti Gray
Scotti Gray

Attorney for Applicant

**BOARD OF OIL AND GAS CONSERVATION
OF THE STATE OF MONTANA**

IN THE MATTER OF THE APPLICATION
OF CONTINENTAL RESOURCES INC.
FOR AUTHORIZATION TO DRILL UP TO
THREE ADDITIONAL HORIZONTAL
BAKKEN/THREE FORKS FORMATION
WELLS IN THE SPACING UNIT
COMPRISED OF ALL OF SECTIONS 2, 11
AND 14, TOWNSHIP 25 NORTH, RANGE
56 EAST, RICHLAND COUNTY,
MONTANA, AT ANY LOCATION NOT
CLOSER THAN 500 FEET TO THE SIDE
BOUNDARIES AND 200 FEET TO THE
TOE/HEEL BOUNDARIES OF SAID
SPACING UNIT

MBOGC Docket No. 59-2026

APPLICATION

RECEIVED

JAN 08 2026

MONTANA BOARD OF OIL &
GAS CONSERVATION • BILLINGS

CONTINENTAL RESOURCES, INC., 20 N. Broadway, Oklahoma City, OK 73102:

[A] Presents the following application:

1. Applicant is an interest owner and operator within the above-described lands:
2. The above-described lands are presently designated a temporary spacing unit ("TSU") with authorization to drill one well within the TSU.
3. To more efficiently and economically recover Bakken/Three Forks formation reserves underlying the captioned lands, Applicant proposes to drill up to 3 additional horizontal Bakken/Three Forks formation wells within, but not closer than 500 feet to the side boundaries and 200 feet to the toe/heel boundaries of the spacing unit.

[B] Requests:

1. This matter be set for hearing and placed on the Docket, with notice given as required by law.
2. After hearing the matter, the Board enter its order authorizing applicant to drill up to 3 additional horizontal Bakken/Three Forks formation wells within, but not closer than 500 feet to the side boundaries and 200 feet to the toe/heel boundaries of the spacing unit.

Dated January 7, 2026.

CONTINENTAL RESOURCES INC.

By Scotti Gray
Scotti Gray
Attorney for Applicant

**BOARD OF OIL AND GAS CONSERVATION
OF THE STATE OF MONTANA**

IN THE MATTER OF THE APPLICATION
OF CONTINENTAL RESOURCES INC.
FOR AUTHORIZATION TO DRILL UP TO
THREE ADDITIONAL HORIZONTAL
BAKKEN/THREE FORKS FORMATION
WELLS IN THE SPACING UNIT
COMPRISED OF ALL OF SECTIONS 3, 10
AND 15, TOWNSHIP 25 NORTH, RANGE
56 EAST, RICHLAND COUNTY,
MONTANA, AT ANY LOCATION NOT
CLOSER THAN 500 FEET TO THE SIDE
BOUNDARIES AND 200 FEET TO THE
TOE/HEEL BOUNDARIES OF SAID
SPACING UNIT

MBOGC Docket No.

60-2026

APPLICATION

RECEIVED

JAN 08 2026

MONTANA BOARD OF OIL &
GAS CONSERVATION • BILLINGS

CONTINENTAL RESOURCES, INC., 20 N. Broadway, Oklahoma City, OK 73102:

[A] Presents the following application:

1. Applicant is an interest owner and operator within the above-described lands:
2. The above-described lands are presently designated a temporary spacing unit ("TSU") with authorization to drill one well within the TSU.
3. To more efficiently and economically recover Bakken/Three Forks formation reserves underlying the captioned lands, Applicant proposes to drill up to 3 additional horizontal Bakken/Three Forks formation wells within, but not closer than 500 feet to the side boundaries and 200 feet to the toe/heel boundaries of the spacing unit.

[B] Requests:

1. This matter be set for hearing and placed on the Docket, with notice given as required by law.
2. After hearing the matter, the Board enter its order authorizing applicant to drill up to 3 additional horizontal Bakken/Three Forks formation wells within, but not closer than 500 feet to the side boundaries and 200 feet to the toe/heel boundaries of the spacing unit.

Dated January 7, 2026.

CONTINENTAL RESOURCES INC.

By

Scotti Gray
Scotti Gray
Attorney for Applicant

**BOARD OF OIL AND GAS CONSERVATION
OF THE STATE OF MONTANA**

IN THE MATTER OF THE APPLICATION OF CONTINENTAL RESOURCES INC. FOR AN ORDER DESIGNATING AN OVERLAPPING TEMPORARY SPACING UNIT COMPRISED OF ALL OF SECTIONS 1, 12, 13 AND 24, TOWNSHIP 25 NORTH, RANGE 56 EAST, RICHLAND COUNTY, MONTANA, AND AUTHORIZING THE DRILLING OF A HORIZONTAL BAKKEN/THREE FORKS FORMATION WELL THEREON AT ANY LOCATION NOT CLOSER THAN 200 FEET FROM HEEL/TOE BOUNDARY AND 500 FEET FROM THE SIDE BOUNDARIES OF SAID TEMPORARY SPACING UNIT, PROVIDED THAT OPERATIONS FOR THE DRILLING OF SAID WELL MUST COMMENCE WITHIN ONE YEAR OF THE DATE OF THE ORDER ISSUED BY THE BOARD, THE TEMPORARY SPACING UNIT SHALL BE LIMITED TO PRODUCTION FROM THE PROPOSED HORIZONTAL WELL AND APPLICANT WILL APPLY FOR PERMANENT SPACING WITHIN 90 DAYS OF SUCCESSFUL WELL COMPLETION.

MBOGC Docket No.

61-2026

APPLICATION

RECEIVED

JAN 08 2026

MONTANA BOARD OF OIL &
GAS CONSERVATION • BILLINGS

APPLICANT FURTHER REQUESTS THAT BOARD ORDER 2025-47 ESTABLISHING A TEMPORARY SPACING UNIT COMPRISED OF ALL OF SECTIONS 1, 12 AND 13, TOWNSHIP 25 NORTH, RANGE 56 EAST, RICHLAND COUNTY, MONTANA BE VACATED.

APPLICANT FURTHER REQUESTS THAT BOARD ORDER 552-2012 PERTAINING TO SECTIONS 24 AND 25, TOWNSHIP 25 NORTH, RANGE 56 EAST BE AMENDED TO CLARIFY THAT SAID ORDER IS LIMITED TO OIL AND ASSOCIATED NATURAL GAS PRODUCED FROM THE BAKKEN/THREE FORKS FORMATION FROM THE LONE BUTTE PATRICIA #24-25 1H WELL AND THAT ORDER 2012-553 AUTHORIZING THREE ADDITIONAL WELLS BE VACATED.

CONTINENTAL RESOURCES, INC., 20 N. Broadway, Oklahoma City, OK 73102:

[A] Presents the following application:

1. Applicant is an interest owner and operator within Sections 1, 12, 13 and 24, Township 25 North, Range 56 East Richland County, Montana, which tracts are presently spaced with respect to the Bakken/Three Forks Formation by Order:
 - 47-2025 – creating a temporary spacing unit comprised of All of Sections 1, 12 and 13, T25N, R56E.
 - 551-2012 – creating a permanent spacing unit comprised of All of Sections 24 and 25, T25N, R56E.
2. To more efficiently and economically recover Bakken/Three Forks formation reserves underlying the captioned lands, Applicant proposes to drill a horizontal Bakken/Three Forks formation well within, but not closer than 200 feet to the heel/toe exterior boundaries and 500 feet to the lateral boundaries, of a temporary spacing unit ("TSU") comprised of All of Sections 1, 12, 13 and 24, Township 25 North, Range 56 East Richland County, Montana, subject to the conditions that applicant must commence said well within one year of the date of the order issued by the Board and that the temporary spacing unit be limited to production from the proposed horizontal well.

[B] Requests:

1. This matter be set for hearing and placed on the Docket, with notice given as required by law.
2. After hearing the matter, the Montana Board of Oil & Gas Conservation enter its order that a TSU comprised of All of Sections 1, 12, 13 and 24, Township 25 North, Range 56 East Richland County, Montana be established, subject to the condition that applicant must commence said well within one year of the date of the order issued by the Board;
3. Authorizing the Applicant to locate its proposed horizontal well anywhere within such TSU but not closer than 200 feet to the toe/heel boundaries and no further than 500 feet from the common boundary thereof.
4. Amending Order 552-2012 to clarify that said order is limited to oil and associated natural gas produced from the Bakken/Three Forks formation from the Lone Bute Patricia #24-25 1H well
5. Vacating Orders 2025-47 and 2012-553.

Dated January 7, 2026.


RECEIVED

JAN 08 2026

MONTANA BOARD OF OIL &
GAS CONSERVATION • BILLINGS

CONTINENTAL RESOURCES INC.

By


Scotti Gray
Attorney for Applicant

61 - 2026

**BOARD OF OIL AND GAS CONSERVATION
OF THE STATE OF MONTANA**

IN THE MATTER OF THE APPLICATION
OF CONTINENTAL RESOURCES INC.
FOR AUTHORIZATION TO DRILL UP TO
THREE ADDITIONAL HORIZONTAL
BAKKEN/THREE FORKS FORMATION
WELLS IN THE SPACING UNIT
COMPRISED OF ALL OF SECTIONS 1,
12, 13 AND 24, TOWNSHIP 25 NORTH,
RANGE 56 EAST, RICHLAND COUNTY,
MONTANA, AT ANY LOCATION NOT
CLOSER THAN 500 FEET TO THE SIDE
BOUNDARIES AND 200 FEET TO THE
TOE/HEEL BOUNDARIES OF SAID
SPACING UNIT

MBOGC Docket No.

62-2026

APPLICATION

RECEIVED

JAN 08 2026

MONTANA BOARD OF OIL &
GAS CONSERVATION • BILLINGS

CONTINENTAL RESOURCES, INC., 20 N. Broadway, Oklahoma City, OK 73102:

[A] Presents the following application:

1. Applicant is an interest owner and operator within the above-described lands:
2. The above-described lands are presently subject to a pending application to designate a temporary spacing unit ("TSU") comprised of said lands and authorize the drilling of a well in the TSU.
3. To more efficiently and economically recover Bakken/Three Forks formation reserves underlying the captioned lands, Applicant proposes to drill up to 3 additional horizontal Bakken/Three Forks formation wells within, but not closer than 500 feet to the side boundaries and 200 feet to the toe/heel boundaries of the spacing unit.

[B] Requests:

1. This matter be set for hearing and placed on the Docket, with notice given as required by law.
2. After hearing the matter, the Board enter its order authorizing applicant to drill up to 3 additional horizontal Bakken/Three Forks formation wells within, but not closer than 500 feet to the side boundaries and 200 feet to the toe/heel boundaries of the spacing unit.

Dated January 7, 2026.

CONTINENTAL RESOURCES INC.

By

Scotti Gray
Scotti Gray

Attorney for Applicant

**BOARD OF OIL AND GAS CONSERVATION
OF THE STATE OF MONTANA**

IN THE MATTER OF THE APPLICATION OF CONTINENTAL RESOURCES INC. FOR AN ORDER DESIGNATING A TEMPORARY SPACING UNIT COMPRISED OF ALL OF SECTIONS 2, 11, 14 AND 23, TOWNSHIP 25 NORTH, RANGE 56 EAST, RICHLAND COUNTY, MONTANA, AND AUTHORIZING THE DRILLING OF A HORIZONTAL BAKKEN/THREE FORKS FORMATION WELL THEREON AT ANY LOCATION NOT CLOSER THAN 200 FEET FROM HEEL/TOE BOUNDARY AND 500 FEET FROM THE SIDE BOUNDARIES OF SAID TEMPORARY SPACING UNIT, PROVIDED THAT OPERATIONS FOR THE DRILLING OF SAID WELL MUST COMMENCE WITHIN ONE YEAR OF THE DATE OF THE ORDER ISSUED BY THE BOARD, THE TEMPORARY SPACING UNIT SHALL BE LIMITED TO PRODUCTION FROM THE PROPOSED HORIZONTAL WELL AND APPLICANT WILL APPLY FOR PERMANENT SPACING WITHIN 90 DAYS OF SUCCESSFUL WELL COMPLETION.

MBOGC Docket No.

63-2026

APPLICATION

RECEIVED

JAN 08 2026

MONTANA BOARD OF OIL &
GAS CONSERVATION • BILLINGS

APPLICANT FURTHER REQUESTS THAT BOARD ORDER 2025-48 ESTABLISHING A TEMPORARY SPACING UNIT COMPRISED OF ALL OF SECTIONS 2, 11 AND 14, TOWNSHIP 25 NORTH, RANGE 56 EAST, RICHLAND COUNTY, MONTANA BE VACATED.

CONTINENTAL RESOURCES, INC., 20 N. Broadway, Oklahoma City, OK 73102:

[A] Presents the following application:

1. Applicant is an interest owner and operator within Sections 2, 11, 14 and 23, Township 25 North, Range 56 East Richland County, Montana, which tracts are presently spaced with respect to the Bakken/Three Forks Formation by Order:
 - 48-2025 – creating a temporary spacing unit comprised of All of Sections 2, 11 and 14, T25N, R56E.
2. To more efficiently and economically recover Bakken/Three Forks formation reserves underlying the captioned lands, Applicant proposes to drill a horizontal Bakken/Three Forks formation well within, but not closer than 200 feet to the heel/toe exterior boundaries and 500 feet to the lateral boundaries, of a temporary spacing unit ("TSU") comprised of All of Sections 2, 11, 14 and 23, Township 25 North, Range 56 East Richland County, Montana, subject to the conditions that applicant must commence said well within one year of the date of the order issued by the Board and that the temporary spacing unit be limited to production from the proposed horizontal well.

[B] Requests:

1. This matter be set for hearing and placed on the Docket, with notice given as required by law.
2. After hearing the matter, the Montana Board of Oil & Gas Conservation enter its order that a TSU comprised of All of Sections 2, 11, 14 and 23, Township 25 North, Range 56 East Richland County, Montana be established, subject to the condition that applicant must commence said well within one year of the date of the order issued by the Board;
3. Authorizing the Applicant to locate its proposed horizontal well anywhere within such TSU but not closer than 200 feet to the toe/heel boundaries and no further than 500 feet from the common boundary thereof.

4. Vacating Order 2025-48.

Dated January 7, 2026.

CONTINENTAL RESOURCES INC.

By Scotti Gray
Scotti Gray
Attorney for Applicant

RECEIVED

JAN 08 2026

MONTANA BOARD OF OIL &
GAS CONSERVATION • BILLINGS

63-2026

**BOARD OF OIL AND GAS CONSERVATION
OF THE STATE OF MONTANA**

IN THE MATTER OF THE APPLICATION
OF CONTINENTAL RESOURCES INC.
FOR AUTHORIZATION TO DRILL UP TO
THREE ADDITIONAL HORIZONTAL
BAKKEN/THREE FORKS FORMATION
WELLS IN THE SPACING UNIT
COMPRISED OF ALL OF SECTIONS 2,
11, 14 AND 23, TOWNSHIP 25 NORTH,
RANGE 56 EAST, RICHLAND COUNTY,
MONTANA, AT ANY LOCATION NOT
CLOSER THAN 500 FEET TO THE SIDE
BOUNDARIES AND 200 FEET TO THE
TOE/HEEL BOUNDARIES OF SAID
SPACING UNIT

MBOGC Docket No.

64-2026

APPLICATION

RECEIVED

JAN 08 2026

MONTANA BOARD OF OIL &
GAS CONSERVATION • BILLINGS

CONTINENTAL RESOURCES, INC., 20 N. Broadway, Oklahoma City, OK 73102:

[A] Presents the following application:

1. Applicant is an interest owner and operator within the above-described lands:
2. The above-described lands are presently subject to a pending application to designate a temporary spacing unit ("TSU") comprised of said lands and authorize the drilling of a well in the TSU.
3. To more efficiently and economically recover Bakken/Three Forks formation reserves underlying the captioned lands, Applicant proposes to drill up to 3 additional horizontal Bakken/Three Forks formation wells within, but not closer than 500 feet to the side boundaries and 200 feet to the toe/heel boundaries of the spacing unit.

[B] Requests:

1. This matter be set for hearing and placed on the Docket, with notice given as required by law.
2. After hearing the matter, the Board enter its order authorizing applicant to drill up to 3 additional horizontal Bakken/Three Forks formation wells within, but not closer than 500 feet to the side boundaries and 200 feet to the toe/heel boundaries of the spacing unit.

Dated January 7, 2026.

CONTINENTAL RESOURCES INC.

By

Scotti Gray
Scotti Gray

Attorney for Applicant

**BOARD OF OIL AND GAS CONSERVATION
OF THE STATE OF MONTANA**

IN THE MATTER OF THE APPLICATION OF CONTINENTAL RESOURCES INC. FOR AN ORDER DESIGNATING A TEMPORARY SPACING UNIT COMPRISED OF ALL OF SECTIONS 3, 10, 15 AND 22, TOWNSHIP 25 NORTH, RANGE 56 EAST, RICHLAND COUNTY, MONTANA, AND AUTHORIZING THE DRILLING OF A HORIZONTAL BAKKEN/THREE FORKS FORMATION WELL THEREON AT ANY LOCATION NOT CLOSER THAN 200 FEET FROM HEEL/TOE BOUNDARY AND 500 FEET FROM THE SIDE BOUNDARIES OF SAID TEMPORARY SPACING UNIT, PROVIDED THAT OPERATIONS FOR THE DRILLING OF SAID WELL MUST COMMENCE WITHIN ONE YEAR OF THE DATE OF THE ORDER ISSUED BY THE BOARD, THE TEMPORARY SPACING UNIT SHALL BE LIMITED TO PRODUCTION FROM THE PROPOSED HORIZONTAL WELL AND APPLICANT WILL APPLY FOR PERMANENT SPACING WITHIN 90 DAYS OF SUCCESSFUL WELL COMPLETION.

MBOGC Docket No.

65-2026

APPLICATION

RECEIVED

JAN 08 2026

MONTANA BOARD OF OIL &
GAS CONSERVATION • BILLINGS

APPLICANT FURTHER REQUESTS THAT BOARD ORDER 2025-49 ESTABLISHING A TEMPORARY SPACING UNIT COMPRISED OF ALL OF SECTIONS 3, 10, 15 AND 22, TOWNSHIP 25 NORTH, RANGE 56 EAST, RICHLAND COUNTY, MONTANA BE VACATED.

CONTINENTAL RESOURCES, INC., 20 N. Broadway, Oklahoma City, OK 73102:

[A] Presents the following application:

1. Applicant is an interest owner and operator within Sections 3, 10, 15 and 22, Township 25 North, Range 56 East Richland County, Montana, which tracts are presently spaced with respect to the Bakken/Three Forks Formation by Order:
 - 49-2025 – creating a temporary spacing unit comprised of All of Sections 3, 10 and 15, T25N, R56E.
2. To more efficiently and economically recover Bakken/Three Forks formation reserves underlying the captioned lands, Applicant proposes to drill a horizontal Bakken/Three Forks formation well within, but not closer than 200 feet to the heel/toe exterior boundaries and 500 feet to the lateral boundaries, of a temporary spacing unit ("TSU") comprised of All of Sections 3, 10, 15 and 22, Township 25 North, Range 56 East Richland County, Montana, subject to the conditions that applicant must commence said well within one year of the date of the order issued by the Board and that the temporary spacing unit be limited to production from the proposed horizontal well.

[B] Requests:

1. This matter be set for hearing and placed on the Docket, with notice given as required by law.
2. After hearing the matter, the Montana Board of Oil & Gas Conservation enter its order that a TSU comprised of All of Sections 3, 10, 15 and 22, Township 25 North, Range 56 East Richland County, Montana be established, subject to the condition that applicant must commence said well within one year of the date of the order issued by the Board;
3. Authorizing the Applicant to locate its proposed horizontal well anywhere within such TSU but not closer than 200 feet to the toe/heel boundaries and no further than 500 feet from the common boundary thereof.

4. Vacating Order 2025-49.

Dated January 7, 2026.

RECEIVED

JAN 08 2026

MONTANA BOARD OF OIL &
GAS CONSERVATION • BILLINGS

CONTINENTAL RESOURCES INC.

By Scotti Gray
Scotti Gray
Attorney for Applicant

65-2026

**BOARD OF OIL AND GAS CONSERVATION
OF THE STATE OF MONTANA**

IN THE MATTER OF THE APPLICATION
OF CONTINENTAL RESOURCES INC.
FOR AUTHORIZATION TO DRILL UP TO
THREE ADDITIONAL HORIZONTAL
BAKKEN/THREE FORKS FORMATION
WELLS IN THE SPACING UNIT
COMPRISED OF ALL OF SECTIONS 3,
10, 15 AND 22, TOWNSHIP 25 NORTH,
RANGE 56 EAST, RICHLAND COUNTY,
MONTANA, AT ANY LOCATION NOT
CLOSER THAN 500 FEET TO THE SIDE
BOUNDARIES AND 200 FEET TO THE
TOE/HEEL BOUNDARIES OF SAID
SPACING UNIT

MBOGC Docket No.

66-2026

APPLICATION

RECEIVED

JAN 08 2026

MONTANA BOARD OF OIL &
GAS CONSERVATION • BILLINGS

CONTINENTAL RESOURCES, INC., 20 N. Broadway, Oklahoma City, OK 73102:

[A] Presents the following application:

1. Applicant is an interest owner and operator within the above-described lands:
2. The above-described lands are presently subject to a pending application to designate a temporary spacing unit ("TSU") comprised of said lands and authorize the drilling of a well in the TSU.
3. To more efficiently and economically recover Bakken/Three Forks formation reserves underlying the captioned lands, Applicant proposes to drill up to 3 additional horizontal Bakken/Three Forks formation wells within, but not closer than 500 feet to the side boundaries and 200 feet to the toe/heel boundaries of the spacing unit.

[B] Requests:

1. This matter be set for hearing and placed on the Docket, with notice given as required by law.
2. After hearing the matter, the Board enter its order authorizing applicant to drill up to 3 additional horizontal Bakken/Three Forks formation wells within, but not closer than 500 feet to the side boundaries and 200 feet to the toe/heel boundaries of the spacing unit.

Dated January 7, 2026.

CONTINENTAL RESOURCES INC.

By

Scotti Gray

Attorney for Applicant

RECEIVED

JAN 12 2026

MONTANA BOARD OF OIL & GAS CONSERVATION • BILLINGS

BEFORE THE BOARD OF OIL AND GAS CONSERVATION
OF THE STATE OF MONTANA

IN THE MATTER OF THE APPLICATION OF TRUE OIL LLC FOR AN ORDER CREATING AN OVERLAPPING TEMPORARY SPACING UNIT ("OTSU") COMPRISED OF ALL OF SECTIONS 4, 5, 8 AND 9, TOWNSHIP 25 NORTH, RANGE 58 EAST, M.P.M., RICHLAND COUNTY, MONTANA, AND AUTHORIZING THE DRILLING OF A HORIZONTAL BAKKEN/THREE FORKS FORMATION WELL THEREON AT A LOCATION PROXIMATE TO THE COMMON BOUNDARY BETWEEN THE PERMANENT SPACING UNIT ("PSU") COMPRISED OF SECTIONS 4 & 9, AND THE PSU COMPRISED OF SECTIONS 5 & 8, ALL IN TOWNSHIP 25 NORTH, RANGE 58 EAST, RICHLAND COUNTY, MONTANA, AND ANY OTHER RELIEF THAT THE BOARD MAY DEEM APPROPRIATE.

MBOGC DOCKET NO. 67-2026

APPLICATION

TRUE OIL LLC, 455 N. POPLAR ST, CASPER, WY 82601;

[A] Presents the following application:

1. Applicant is an interest owner within all or portions of Sections 4, 5, 8 and 9, Township 25 North, Range 58 East, M.P.M., Richland County, Montana. All of Sections 4 and 9, Township 25 North, Range 58 East, comprise a PSU for purposes of Bakken/Three Forks formation per Board Order 15-2015, and True Oil LLC operates the well within the PSU. All of Sections 5 and 8, Township 25 North, Range 58 East, comprise a PSU for purposes of Bakken/Three Forks formation per Board Order 325-2012, and Whiting Oil and Gas Corporation operates the wells within the PSU.

2. To more efficiently and economically recover Bakken/Three Forks formation reserves underlying the captioned lands, Applicant proposes to drill a horizontal Bakken/Three Forks formation well in an OTSU comprised of all of Sections 4, 5, 8 and 9, Township 25 North, Range 58 East, M.P.M., Richland County, Montana. The well will be drilled at a location proximate to the common boundary between all of Sections 4 and 9, Township 25 North, Range 58 East, and all of Sections 5 and 8, Township 25 North, Range 58 East, with a heel/toe setback of 200'.

3. The NW $\frac{1}{4}$ NW $\frac{1}{4}$ of Section 5, the NE $\frac{1}{4}$ NE $\frac{1}{4}$ of Section 8, and the E $\frac{1}{2}$ of Section 9, Township 25 North, Range 58 East, include federal minerals and, therefore, the MOU between the United States BLM and the Board is applicable.

4. Applicant will, within 90 days of successful completion of the proposed horizontal operation, file an application for the Board's consideration of permanent spacing and other matters relating to production from the well.

[B] Requests:


1. This matter be set for hearing, with notice given as required by law and the MOU;

2. After hearing the matter, the Board enter its order (i) creating an OTSU comprised of all of Sections 4, 5, 8 and 9, Township 25 North, Range 58 East, M.P.M., Richland County, Montana, for purposes of drilling a horizontal Bakken/Three Forks formation well at a location proximate to the common boundary between all of

Sections 4 and 9, Township 25 North, Range 58 East, and all of Sections 5 and 8, Township 25 North, Range 58 East, with a heel/toe setback of 200', and providing that the OTSU shall be limited to production from the proposed horizontal well with no allocation to portions of any existing spacing unit located outside of the OTSU boundaries; and (ii) any other relief that the Board deems appropriate.

Dated this 7th day of January, 2026.

TRUE OIL LLC

By 

Uriah J. Price, Its Attorney
Crowley Fleck, PLLP
P. O. Box 10969
Bozeman, MT 59719
uprice@crowleyfleck.com

RECEIVED

JAN 12 2026

MONTANA BOARD OF OIL &
GAS CONSERVATION • BILLINGS

RECEIVED

JAN 12 2026

BEFORE THE BOARD OF OIL AND GAS CONSERVATION
OF THE STATE OF MONTANA

MONTANA BOARD OF OIL &
GAS CONSERVATION • BILLINGS

IN THE MATTER OF THE APPLICATION OF WHITE ROCK OIL & GAS, LLC FOR AN ORDER CREATING AN OVERLAPPING TEMPORARY SPACING UNIT ("OTSU") COMPRISED OF ALL OF SECTIONS 23, 26 AND 35, TOWNSHIP 25 NORTH, RANGE 54 EAST, AND ALL OF SECTION 6, TOWNSHIP 24 NORTH, RANGE 55 EAST, M.P.M., RICHLAND COUNTY, MONTANA, AND AUTHORIZING THE DRILLING OF A HORIZONTAL BAKKEN/THREE FORKS FORMATION WELL THEREON AT ANY LOCATION NOT CLOSER THAN 200' (HEEL TOE SETBACK) / 500' (LATERAL SETBACK) TO THE BOUNDARIES OF THE OTSU, CLARIFYING BOARD ORDER NOS. 256-2005, 14-2005 & 42-2004, VACATING BOARD ORDER NOS. 15-2010, 187-2010 & 17-2010, AND ANY OTHER RELIEF THAT THE BOARD MAY DEEM APPROPRIATE.

MBOGC DOCKET NO. 69-2026

APPLICATION

WHITE ROCK OIL & GAS, LLC, 5810 TENNYSON PKWY, SUITE 500, PLANO, TX 75024:

[A] Presents the following application:

1. Applicant is an interest owner within all or portions of Sections 23, 26 and 35, Township 25 North, Range 54 East, and Section 6, Township 24 North, Range 55 East, M.P.M., Richland County, Montana. Section 23 is presently subject to Board Order Nos. 255-2005 (PSU), 256-2005 (pooling) and 15-2010 (inc. density), and White Rock Oil & Gas, LLC operates the Charlie Creek 2-23H well located in the PSU. Section 26 is subject to Board Order Nos. 14-2005 (PSU), 493-2005 (1st inc. density) and 187-2010 (2nd inc. density), and MorningStar Operating LLC operates the Doright-Alfred 26-4H and Doright-Larson 26-16H wells located in the PSU. White Rock has obtained, or will obtain, MorningStar Operating LLC's written consent for this OTSU application prior to the February 12, 2026 hearings. Section 6, Township 24 North, Range 55 East, and Section 35, Township 25 North, Range 54 East, are subject to Board Order Nos. 41-2004 (PSU), 42-2004 (pooling) and 17-2010 (inc. density), and White Rock Oil & Gas, LLC operates the Vaira 2-35H well located in the PSU.

2. To more efficiently and economically recover Bakken/Three Forks formation reserves underlying the captioned lands, Applicant proposes to drill a horizontal Bakken/Three Forks formation well at a location within, but not closer than 200' (heel toe setback) / 500' (lateral setback) to the exterior boundaries of, an OTSU comprised of Sections 23, 26 and 35, Township 25 North, Range 54 East, and Section 6, Township 24 North, Range 55 East, M.P.M., Richland County, Montana. To preserve correlative rights of all interest owners in Section 23, Board Order No. 256-2005 should be amended to clarify that the order is limited to oil and associated natural gas produced from the Bakken/Three Forks formation from the Charlie Creek 2-23H well. To preserve correlative rights of all interest owners in Section 26, Board Order No. 14-2005 should be amended to clarify that the order is limited to oil and associated natural gas produced from the Bakken/Three Forks formation from the Doright-Alfred 26-4H and Doright-Larson 26-16H wells. To preserve correlative rights of all interest owners in Section 6, Township 24 North, Range 55 East and Section 35, Township 25 North, Range 54 East, Board Order No. 42-2004 should be amended to clarify that the order is limited to oil and associated natural gas produced from the Bakken/Three Forks formation from the Vaira 2-35H well. It will also be necessary to vacate Board Order Nos. 15-2010, 187-2010 and 17-2010.

3. Lots 1-5, SE $\frac{1}{4}$ SW $\frac{1}{4}$, S $\frac{1}{2}$ SE $\frac{1}{4}$ of Section 6 (All), Township 24 North, Range 55 East, include federal minerals and, therefore, the MOU between the United States BLM and the Board is applicable.

4. Applicant will, within 90 days of successful completion of the proposed horizontal operation, file an application for the Board's consideration of permanent spacing and other matters relating to production from the well.


[B] Requests:

1. This matter be set for hearing, with notice given as required by law and the MOU;

2. After hearing the matter, the Board enter its order (i) creating an OTSU comprised of ALL of Sections 23, 26 and 35, Township 25 North, Range 54 East, and Section 6, Township 24 North, Range 55 East, M.P.M., Richland County, Montana, and authorizing the drilling of a horizontal Bakken/Three Forks formation well at any location within such OTSU but not closer than 200' (heel toe setback) / 500' (lateral setback) to the exterior boundaries thereof; (ii) amending Board Order 256-2005 to clarify that the order is limited to oil and associated natural gas produced from the Bakken/Three Forks formation from the Charlie Creek 2-23H well; (iii) amending Board Order 14-2005 to clarify that the order is limited to oil and associated natural gas produced from the Bakken/Three Forks formation from the Doright-Alfred 26-4H and Doright-Larson 26-16H wells; (iv) amending Board Order 42-2004 to clarify that the order is limited to oil and associated natural gas produced from the Bakken/Three Forks formation from the Vaira 2-35H well; (v) vacating Board Order Nos. 15-2010, 187-2010 and 17-2010; and (vi) any other relief as the Board may deem appropriate.

Dated this 7th day of January, 2026.

WHITE ROCK OIL & GAS, LLC

By 
Uriah J. Price, Its Attorney
Crowley Fleck, PLLP
P. O. Box 10969
Bozeman, MT 59719
uprice@crowleyfleck.com

RECEIVED

JAN 12 2026

**MONTANA BOARD OF OIL &
GAS CONSERVATION • BILLINGS**

RECEIVED

JAN 12 2026

MONTANA BOARD OF OIL &
GAS CONSERVATION • BILLINGS

BEFORE THE BOARD OF OIL AND GAS CONSERVATION
OF THE STATE OF MONTANA

IN THE MATTER OF THE APPLICATION OF WHITE ROCK OIL & GAS, LLC FOR AN ORDER AUTHORIZING THE DRILLING OF ONE (1) ADDITIONAL HORIZONTAL BAKKEN/THREE FORKS FORMATION WELL IN THE OVERLAPPING TEMPORARY SPACING UNIT ("OTSU") COMPRISED OF ALL OF SECTIONS 23, 26 AND 35, TOWNSHIP 25 NORTH, RANGE 54 EAST, AND ALL OF SECTION 6, TOWNSHIP 24 NORTH, RANGE 55 EAST, M.P.M., RICHLAND COUNTY, MONTANA, AT ANY LOCATION NOT CLOSER THAN 200' (HEEL TOE SETBACK) / 500' (LATERAL SETBACK) TO THE BOUNDARIES OF THE OTSU, AND ANY OTHER RELIEF THAT THE BOARD MAY DEEM APPROPRIATE.

MBOGC DOCKET NO. 69-2026

APPLICATION

WHITE ROCK OIL & GAS, LLC, 5810 TENNYSON PKWY, SUITE 500, PLANO, TX 75024:

[A] Presents the following application:


1. Applicant is an interest owner within all or portions of Sections 23, 26 and 35, Township 25 North, Range 54 East, and Section 6, Township 24 North, Range 55 East, M.P.M., Richland County, Montana. It is anticipated that such lands will comprise an OTSU for purposes of Bakken/Three Forks formation production pursuant to Montana Board of Oil and Gas Conservation Order No. ____-2026.
2. Applicant requests authority to drill one (1) additional horizontal Bakken/Three Forks formation well within the OTSU, at any location not closer than 200' (heel toe setback) / 500' (lateral setback) to the exterior boundaries thereof, if in its judgment as operator of the OTSU such operations appear reasonable and prudent.
3. Lots 1-5, SE¼SW¼, S½SE¼ of Section 6 (All), Township 24 North, Range 55 East, include federal minerals and, therefore, the MOU between the United States BLM and the Board is applicable.

[B] Requests:

1. This matter be set for hearing, with notice given as required by law and the MOU;
2. After hearing the matter, the Board enter its order authorizing the Applicant to drill one (1) additional horizontal Bakken/Three Forks formation well at any location within, but not closer than 200' (heel toe setback) / 500' (lateral setback) to the exterior boundaries of, the OTSU comprised of all of Sections 23, 26 and 35, Township 25 North, Range 54 East, and Section 6, Township 24 North, Range 55 East, M.P.M., Richland County, Montana, and any other relief as the Board may deem appropriate.

Dated this 7th day of January, 2026.

WHITE ROCK OIL & GAS, LLC

By 
Uriah J. Price, Its Attorney
Crowley Fleck, PLLP
P. O. Box 10969
Bozeman, MT 59719
uprice@crowleyfleck.com

RECEIVED

JAN 12 2026

MONTANA BOARD OF OIL &
GAS CONSERVATION • BILLINGS

BEFORE THE BOARD OF OIL AND GAS CONSERVATION
OF THE STATE OF MONTANA

IN THE MATTER OF THE APPLICATION OF WHITE ROCK OIL & GAS, LLC FOR AN ORDER CREATING AN OVERLAPPING TEMPORARY SPACING UNIT ("OTSU") COMPRISED OF ALL OF SECTIONS 13 AND 14, TOWNSHIP 25 NORTH, RANGE 57 EAST, AND ALL OF SECTIONS 17 AND 18, TOWNSHIP 25 NORTH, RANGE 58 EAST, M.P.M., RICHLAND COUNTY, MONTANA, AND AUTHORIZING THE DRILLING OF A HORIZONTAL BAKKEN/THREE FORKS FORMATION WELL THEREON AT ANY LOCATION NOT CLOSER THAN 200' (HEEL TOE SETBACK) / 500' (LATERAL SETBACK) TO THE BOUNDARIES OF THE OTSU, VACATING BOARD ORDER NOS. 259-2013, 85-2024, 86-2024 & 180-2025, CLARIFYING BOARD ORDER NO. 258-2013, AND ANY OTHER RELIEF THAT THE BOARD MAY DEEM APPROPRIATE.

MBOGC DOCKET NO. 70-2026

APPLICATION

WHITE ROCK OIL & GAS, LLC, 5810 TENNYSON PKWY, SUITE 500, PLANO, TX 75024:

[A] Presents the following application:

1. Applicant is an interest owner within all or portions of Sections 13 and 14, Township 25 North, Range 57 East, and Sections 17 and 18, Township 25 North, Range 58 East, M.P.M., Richland County, Montana. Sections 13 and 14, Township 25 North, Range 57 East, and Section 18, Township 25 North, Range 58 East, are presently subject to Board Order Nos. 85-2024 (TSU), 86-2024 (inc. density) and 180-2025 (1-year extension of TSU). Section 17 (along with Section 20), Township 25 North, Range 58 East, is subject to Board Order Nos. 257-2013 (PSU), 258-2013 (pooling) and 259-2013 (increased density), and Whiting Oil and Gas Corporation operates the Sundheim 31-17-1H well within the PSU. White Rock has obtained, or will obtain, Whiting Oil and Gas Corporation's written consent for this OTSU application prior to the February 12, 2026 hearings.

2. To more efficiently and economically recover Bakken/Three Forks formation reserves underlying the captioned lands, Applicant proposes to drill a horizontal Bakken/Three Forks formation well at a location within, but not closer than 200' (heel toe setback) / 500' (lateral setback) to the exterior boundaries of, an OTSU comprised of all of Sections 13 and 14, Township 25 North, Range 57 East, and all of Sections 17 and 18, Township 25 North, Range 58 East, M.P.M., Richland County, Montana. To preserve correlative rights of all interest owners in Section 17 (along with Section 20), Township 25 North, Range 58 East, Board Order 258-2013 should be amended to clarify that the order is limited to oil and associated natural gas produced from the Bakken/Three Forks formation from the Sundheim 31-17-1H well. In addition, it will be necessary to vacate Board Order Nos. 259-2013, 85-2024, 86-2024 and 180-2025.

3. Applicant will, within 90 days of successful completion of the proposed horizontal operation, file an application for the Board's consideration of permanent spacing and other matters relating to production from the well.

[B] Requests:

1. This matter be set for hearing, with notice given as required by law and the MOU;

2. After hearing the matter, the Board enter its order (i) creating an OTSU comprised of all of Sections 13 and 14, Township 25 North, Range 57 East, and all of Sections 17 and 18, Township 25 North, Range 58 East, M.P.M., Richland County, Montana, and authorizing the drilling of a horizontal Bakken/Three Forks formation well at any location within such OTSU but not closer than 200' (heel toe setback) / 500' (lateral setback) to the exterior boundaries thereof, providing that operations for the drilling of such well must be commenced with one year from the date of such order; (ii) vacating Board Order Nos. 259-2013, 85-2024, 86-2024 and 180-2025; (iii) amending Board Order No. 258-2013 to clarify that such order is limited to oil and associated natural gas produced from the Bakken/Three Forks formation from the Sundheim 31-17-1H well; (iv) and any other relief that the Board may deem necessary or appropriate.

Dated this 7th day of January, 2026.

RECEIVED

JAN 12 2026

MONTANA BOARD OF OIL &
GAS CONSERVATION • BILLINGS

WHITE ROCK OIL & GAS, LLC

By



Uriah J. Price, Its Attorney
Crowley Fleck, PLLP
P. O. Box 10969
Bozeman, MT 59719
uprice@crowleyfleck.com

**BEFORE THE BOARD OF OIL AND GAS CONSERVATION
OF THE STATE OF MONTANA**

IN THE MATTER OF THE APPLICATION OF WHITE ROCK OIL & GAS, LLC FOR AN ORDER AUTHORIZING THE DRILLING OF UP TO THREE (3) ADDITIONAL HORIZONTAL BAKKEN/THREE FORKS FORMATION WELLS IN THE OVERLAPPING TEMPORARY SPACING UNIT ("OTSU") COMPRISED OF ALL OF SECTIONS 13 AND 14, TOWNSHIP 25 NORTH, RANGE 57 EAST, AND ALL OF SECTIONS 17 AND 18, TOWNSHIP 25 NORTH, RANGE 58 EAST, M.P.M., RICHLAND COUNTY, MONTANA, AT ANY LOCATION NOT CLOSER THAN 200' (HEEL TOE SETBACK) / 500' (LATERAL SETBACK) TO THE BOUNDARIES OF THE OTSU, AND ANY OTHER RELIEF THAT THE BOARD MAY DEEM APPROPRIATE.

MBOGC DOCKET NO. 71-2026

APPLICATION

WHITE ROCK OIL & GAS, LLC, 5810 TENNYSON PKWY, SUITE 500, PLANO, TX 75024:

[A] Presents the following application:

1. Applicant is an interest owner within all or portions of Sections 13 and 14, Township 25 North, Range 57 East, and Sections 17 and 18, Township 25 North, Range 58 East, M.P.M., Richland County, Montana. It is anticipated that such lands will comprise an OTSU for purposes of Bakken/Three Forks formation production pursuant to Montana Board of Oil and Gas Conservation Order No. ____-2026.

2. Applicant requests authority to drill up to three (3) additional horizontal Bakken/Three Forks formation wells within the OTSU, at any location not closer than 200' (heel toe setback) / 500' (lateral setback) to the exterior boundaries thereof, if in its judgment as operator of the OTSU such operations appear reasonable and prudent.

[B] Requests:

1. This matter be set for hearing, with notice given as required by law and the MOU;

2. After hearing the matter, the Board enter its order authorizing the Applicant to drill up to three (3) additional horizontal Bakken/Three Forks formation wells at any location within, but not closer than 200' (heel toe setback) / 500' (lateral setback) to the exterior boundaries of, the OTSU comprised of all of Sections 13 and 14, Township 25 North, Range 57 East, and all of Sections 17 and 18, Township 25 North, Range 58 East, M.P.M., Richland County, Montana.

Dated this 7th day of January, 2026.


RECEIVED

JAN 12 2026

**MONTANA BOARD OF OIL &
GAS CONSERVATION • BILLINGS**

WHITE ROCK OIL & GAS, LLC

By _____


Uriah J. Price, Its Attorney
Crowley Fleck, PLLP
P. O. Box 10969
Bozeman, MT 59719
uprice@crowleyfleck.com

RECEIVED

JAN 12 2026

MONTANA BOARD OF OIL &
GAS CONSERVATION • BILLINGS

BEFORE THE BOARD OF OIL AND GAS CONSERVATION
OF THE STATE OF MONTANA

IN THE MATTER OF THE APPLICATION OF WHITE ROCK OIL & GAS, LLC FOR AN ORDER CREATING AN OVERLAPPING TEMPORARY SPACING UNIT ("OTSU") COMPRISED OF ALL OF SECTIONS 23 AND 24, TOWNSHIP 25 NORTH, RANGE 57 EAST, AND ALL OF SECTIONS 19 AND 20, TOWNSHIP 25 NORTH, RANGE 58 EAST, M.P.M., RICHLAND COUNTY, MONTANA, AND AUTHORIZING THE DRILLING OF A HORIZONTAL BAKKEN/THREE FORKS FORMATION WELL THEREON AT ANY LOCATION NOT CLOSER THAN 200' (HEEL TOE SETBACK) / 500' (LATERAL SETBACK) TO THE BOUNDARIES OF THE OTSU, VACATING BOARD ORDER NOS. 259-2013, 87-2024, 88-2024 & 181-2025, CLARIFYING BOARD ORDER NO. 258-2013, AND ANY OTHER RELIEF THAT THE BOARD MAY DEEM APPROPRIATE.

MBOGC DOCKET NO. 72-2026

APPLICATION

WHITE ROCK OIL & GAS, LLC, 5810 TENNYSON PKWY, SUITE 500, PLANO, TX 75024:

[A] Presents the following application:

1. Applicant is an interest owner within all or portions of Sections 23 and 24, Township 25 North, Range 57 East, and Sections 19 and 20, Township 25 North, Range 58 East, M.P.M., Richland County, Montana. Sections 23 and 24, Township 25 North, Range 57 East, and Section 19, Township 25 North, Range 58 East, are presently subject to Board Order Nos. 87-2024 (TSU), 88-2024 (inc. density) and 181-2025 (1-year extension of TSU). Section 20 (along with Section 17), Township 25 North, Range 58 East, is subject to Board Order Nos. 257-2013 (PSU), 258-2013 (pooling) and 259-2013 (increased density), and Whiting Oil and Gas Corporation operates the Sundheim 31-17-1H well within the PSU. White Rock has obtained, or will obtain, Whiting Oil and Gas Corporation's written consent for this OTSU application prior to the February 12, 2026 hearings.

2. To more efficiently and economically recover Bakken/Three Forks formation reserves underlying the captioned lands, Applicant proposes to drill a horizontal Bakken/Three Forks formation well at a location within, but not closer than 200' (heel toe setback) / 500' (lateral setback) to the exterior boundaries of, an OTSU comprised of all of Sections 23 and 24, Township 25 North, Range 57 East, and all of Sections 19 and 20, Township 25 North, Range 58 East, M.P.M., Richland County, Montana. To preserve correlative rights of all interest owners in Section 20 (along with Section 17), Township 25 North, Range 58 East, Board Order 258-2013 should be amended to clarify that the order is limited to oil and associated natural gas produced from the Bakken/Three Forks formation from the Sundheim 31-17-1H well. In addition, it will be necessary to vacate Board Order Nos. 259-2013, 87-2024, 88-2024 and 181-2025.

3. Applicant will, within 90 days of successful completion of the proposed horizontal operation, file an application for the Board's consideration of permanent spacing and other matters relating to production from the well.

[B] Requests:

1. This matter be set for hearing, with notice given as required by law and the MOU;

2. After hearing the matter, the Board enter its order (i) creating an OTSU comprised of all of Sections 23 and 24, Township 25 North, Range 57 East, and all of Sections 19 and 20, Township 25 North, Range 58 East, M.P.M., Richland County, Montana, and authorizing the drilling of a horizontal Bakken/Three Forks formation well at any location within such OTSU but not closer than 200' (heel toe setback) / 500' (lateral setback) to the exterior boundaries thereof, providing that operations for the drilling of such well must be commenced with one year from the date of such order; (ii) vacating Board Order Nos. 259-2013, 87-2024, 88-2024 and 181-2025; (iii) amending Board Order No. 258-2013 to clarify that such order is limited to oil and associated natural gas produced from the Bakken/Three Forks formation from the Sundheim 31-17-1H well; (iv) and any other relief that the Board may deem necessary or appropriate.

Dated this 7th day of January, 2026.

RECEIVED

JAN 12 2026

MONTANA BOARD OF OIL &
GAS CONSERVATION • BILLINGS

WHITE ROCK OIL & GAS, LLC

By



Uriah J. Price, Its Attorney
Crowley Fleck, PLLP
P. O. Box 10969
Bozeman, MT 59719
uprice@crowleyfleck.com

RECEIVED

JAN 12 2026

MONTANA BOARD OF OIL &
GAS CONSERVATION • BILLINGS

BEFORE THE BOARD OF OIL AND GAS CONSERVATION
OF THE STATE OF MONTANA

IN THE MATTER OF THE APPLICATION OF WHITE ROCK OIL & GAS, LLC FOR AN ORDER AUTHORIZING THE DRILLING OF UP TO THREE (3) ADDITIONAL HORIZONTAL BAKKEN/THREE FORKS FORMATION WELLS IN THE OVERLAPPING TEMPORARY SPACING UNIT ("OTSU") COMPRISED OF ALL OF SECTIONS 23 AND 24, TOWNSHIP 25 NORTH, RANGE 57 EAST, AND ALL OF SECTIONS 19 AND 20, TOWNSHIP 25 NORTH, RANGE 58 EAST, M.P.M., RICHLAND COUNTY, MONTANA, AT ANY LOCATION NOT CLOSER THAN 200' (HEEL TOE SETBACK) / 500' (LATERAL SETBACK) TO THE BOUNDARIES OF THE OTSU, AND ANY OTHER RELIEF THAT THE BOARD MAY DEEM APPROPRIATE.

MBOGC DOCKET NO. 73-2026

APPLICATION

WHITE ROCK OIL & GAS, LLC, 5810 TENNYSON PKWY, SUITE 500, PLANO, TX 75024:

[A] Presents the following application:

1. Applicant is an interest owner within all or portions of Sections 23 and 24, Township 25 North, Range 57 East, and Sections 19 and 20, Township 25 North, Range 58 East, M.P.M., Richland County, Montana. It is anticipated that such lands will comprise an OTSU for purposes of Bakken/Three Forks formation production pursuant to Montana Board of Oil and Gas Conservation Order No. ____-2026.

2. Applicant requests authority to drill up to three (3) additional horizontal Bakken/Three Forks formation wells within the OTSU, at any location not closer than 200' (heel toe setback) / 500' (lateral setback) to the exterior boundaries thereof, if in its judgment as operator of the OTSU such operations appear reasonable and prudent.

[B] Requests:

1. This matter be set for hearing, with notice given as required by law and the MOU;

2. After hearing the matter, the Board enter its order authorizing the Applicant to drill up to three (3) additional horizontal Bakken/Three Forks formation wells at any location within, but not closer than 200' (heel toe setback) / 500' (lateral setback) to the exterior boundaries of, the OTSU comprised of all of Sections 23 and 24, Township 25 North, Range 57 East, and all of Sections 19 and 20, Township 25 North, Range 58 East, M.P.M., Richland County, Montana.

Dated this 7th day of January, 2026.

WHITE ROCK OIL & GAS, LLC

By



Uriah J. Price, Its Attorney
Crowley Fleck, PLLP
P. O. Box 10969
Bozeman, MT 59719
uprice@crowleyfleck.com

JAN 08 2026

MONTANA BOARD OF OIL &
GAS CONSERVATION • BILLINGS**BEFORE THE BOARD OF OIL AND GAS CONSERVATION OF THE STATE OF MONTANA**

IN THE MATTER OF THE APPLICATION OF FOSSIL HILL RESOURCES, LLC FOR AN ORDER CREATING A TEMPORARY SPACING UNIT ("TSU") COMPRISED OF ALL OF SECTION 5, TOWNSHIP 22 NORTH, RANGE 60 EAST M.P.M., ALL OF SECTIONS 29 AND 32, TOWNSHIP 23 NORTH, RANGE 60 EAST M.P.M., RICHLAND COUNTY, MONTANA, AND AUTHORIZING THE DRILLING OF A HORIZONTAL BAKKEN/THREE FORKS FORMATION WELL THEREON AT ANY LOCATION NOT CLOSER THAN 200' (HEEL/TOE SETBACK)/500' (LATERAL SETBACK) TO THE BOUNDARIES OF SAID TSU, VACATING MBOGC ORDER NO. 380-2011, AND SUCH OTHER AND FURTHER RELIEF AS THE MBOGC MAY DEEM APPROPRIATE.

MBOGC DOCKET NO. 74-2026**APPLICATION**

FOSSIL HILL RESOURCES, LLC (the "Applicant"), 1101 Madison Lane, Sidney, Montana 59270, presents the following application:

1. Applicant is an interest owner and operator of oil and gas leasehold interests within all or portions of Section 5, Township 22 North, Range 60 East, M.P.M., and Sections 29 and 32, Township 23 North, Range 60 East, M.P.M., Richland County, Montana. Said Sections 29 and 32 are presently subject only to the areawide state spacing order for Bakken/Three Forks production, MBOGC Order No. 380-2011.
2. To more efficiently and economically recover Bakken/Three Forks formation reserves underlying the captioned lands, Applicant proposes to drill a horizontal Bakken/Three Forks formation well at any location, but not closer than 200' (heel/toe setback)/ 500' (lateral setback) to the exterior boundaries of, TSU comprised of All of Section 5, Township 22 North, Range 60 East, M.P.M., and All of Sections 29 and 32, Township 23 North, Range 60 East, M.P.M. To grant the requested relief, it will be necessary to vacate MBOGC Order No. 380-2011 insofar as it applies to Sections 29 and 32, Township 23 North, Range 60 East, M.P.M.
3. Applicant believes their request prevents the waste of oil and gas, avoids the drilling of unnecessary wells, and protects the correlative rights of all interested parties.
4. Applicant will, within 90 days of successful completion of the proposed horizontal operation, file an application for Board consideration of permanent spacing and other matters relating to production from said wells.
5. Applicant notes that federal minerals are located within certain tracts affected by this application, namely Section 32, Township 23 North, Range 60 East, M.P.M.

Applicant Requests:

1. This matter be set for hearing, with notice given as required by law;
2. After hearing the matter, the Board enter its order (i) creating a TSU comprised of All of Section 5, Township 22 North, Range 60 East, M.P.M., and All of Sections 29 and 32, Township 23 North, Range 60 East, M.P.M., Richland County, Montana, and authorizing the drilling of a horizontal Bakken/Three Forks formation well at any location within such TSU but not closer than 200' (heel/toe setback)/500' (lateral setback) to the exterior boundaries thereof, providing that operations for the drilling of such well must be commenced within one year from the date of such order; and (ii) vacating MBOGC Order No. 380-2011 insofar as it applies to Sections 29 and 32, Township 23 North, Range 60 East, M.P.M.
3. For such other or additional relief as this Board may deem appropriate.

DATED this 7th day of January 2026.

FOSSIL HILL RESOURCES, LLC

By Kelley Huemoeller Lewis
Kelley Lewis, Attorney for Applicant
KLH Advisors PLLC
1940 West Dickerson Street, Suite 206
Bozeman, MT 59718
Telephone: (406) 577-2119
Email: klh@klhadvisors.com

JAN 08 2026

MONTANA BOARD OF OIL &
GAS CONSERVATION • BILLINGS**BEFORE THE BOARD OF OIL AND GAS CONSERVATION OF THE STATE OF MONTANA**

IN THE MATTER OF THE APPLICATION OF FOSSIL HILL RESOURCES, LLC FOR AN ORDER AUTHORIZING THE DRILLING OF UP TO TWO ADDITIONAL HORIZONTAL BAKKEN/THREE FORKS FORMATION WELLS IN THE TEMPORARY SPACING UNIT ("TSU") COMPRISED OF ALL OF SECTION 5, TOWNSHIP 22 NORTH, RANGE 60 EAST M.P.M., ALL OF SECTIONS 29 AND 32, TOWNSHIP 23 NORTH, RANGE 60 EAST M.P.M., RICHLAND COUNTY, MONTANA, AT ANY LOCATIONS NOT CLOSER THAN 200' (HEEL/TOE SETBACK)/500' (LATERAL SETBACK) TO THE BOUNDARIES THEREOF, AND SUCH OTHER AND FURTHER RELIEF AS THE MBOGC MAY DEEM APPROPRIATE.

MBOGC DOCKET NO. 75-2026**APPLICATION**

FOSSIL HILL RESOURCES, LLC (the "Applicant"), 1101 Madison Lane, Sidney, Montana 59270, presents the following application:

1. Applicant is an interest owner and operator of oil and gas leasehold interests within all or portions of Section 5, Township 22 North, Range 60 East, M.P.M., and Sections 29 and 32, Township 23 North, Range 60 East, M.P.M., Richland County, Montana. It is anticipated that said lands will comprise a TSU for purposes of Bakken/Three Forks formation production pursuant to Montana Board of Oil and Gas Conservation Order No. ____-2026.
2. Applicant requests authority to drill up to two additional horizontal Bakken/Three Forks formation wells within said TSU, at any locations not closer than 200' (heel/toe setback)/500' (lateral setback) to the exterior boundaries thereof, if in Applicant's judgment as operator of the TSU, such action appears reasonable and prudent.
3. Applicant notes that federal minerals are located within certain tracts affected by this application, namely Section 32, Township 23 North, Range 60 East, M.P.M.

Applicant Requests:

1. This matter be set for hearing, with notice given as required by law;
2. After hearing the matter, the Board enter its order authorizing Applicant to drill up to two additional horizontal Bakken/Three Forks formation wells within said TSU, at any locations not closer than 200' (heel/toe setback)/500' (lateral setback) to the exterior boundaries of the TSU comprised of All of Section 5, Township 22 North, Range 60 East, M.P.M., and Sections 29 and 32, Township 23 North, Range 60 East, M.P.M., Richland County, Montana; and
3. For such other or additional relief as this Board may deem appropriate.

DATED this 7th day of January 2026.

FOSSIL HILL RESOURCES, LLC

By *Kelley Huemoeller Lewis*
Kelley Lewis, Attorney for Applicant
KLH Advisors PLLC
1940 West Dickerson Street, Suite 206
Bozeman, MT 59718
Telephone: (406) 577-2119
Email: klh@klhadvisors.com

BEFORE THE BOARD OF OIL AND GAS CONSERVATION OF THE STATE OF MONTANA

IN THE MATTER OF THE APPLICATION OF KRAKEN OIL & GAS LLC FOR AN ORDER CREATING A PERMANENT SPACING UNIT ("PSU") COMPRISED OF ALL OF SECTIONS 2, 11, 14 AND 23, TOWNSHIP 24 NORTH, RANGE 58 EAST, M.P.M., RICHLAND COUNTY, MONTANA, FOR THE PRODUCTION OF OIL AND ASSOCIATED NATURAL GAS FROM THE BAKKEN/THREE FORKS FORMATION THEREUNDER, AND SUCH OTHER AND FURTHER RELIEF AS THE MBOGC MAY DEEM APPROPRIATE

MBOGC DOCKET NO. 76-2026

APPLICATION

KRAKEN OIL & GAS LLC, 945 Bunker Hill Road, Suite 1200, Houston, Texas 77024:

[A] Presents the following application:

1. Applicant is an interest owner and operator within the above-described tract, and its Krista 1-11-14-23 #14H well has been successfully completed as a commercial producer of oil and associated natural gas from the Bakken/Three Forks formation thereunder.

2. The Krista 1-11-14-23 #14H well is completed in a reservoir containing common accumulations of oil and associated natural gas in the Bakken/Three Forks formation. To efficiently and economically develop the reservoir, and to protect the correlative rights of all owners, All of Sections 2, 11, 14 and 23, Township 24 North, Range 58 East, M.P.M., Richland County, Montana, should be designated a PSU for the production of oil and associated natural gas from the Bakken/Three Forks formation.

3. Applicant notes that there do not appear to be any federal minerals affected by this application.

[B] Requests:

1. This matter be set for hearing, with notice given as required by law and the MOU;

2. After hearing the matter, the Board enter its order delineating All of Sections 2, 11, 14 and 23, Township 24 North, Range 58 East, M.P.M., Richland County, Montana, as a PSU for the production of oil and associated natural gas from the Bakken/Three Forks formation from the Krista 1-11-14-23 #14H well.

DATED this 6th day of January, 2026.

KRAKEN OIL & GAS LLC

By 

John R. Lee, Its Attorney

CROWLEY FLECK PLLP

P.O. Box 2529

Billings, MT 59103-2529

RECEIVED

JAN 09 2026

**MONTANA BOARD OF OIL &
GAS CONSERVATION • BILLINGS**

BEFORE THE BOARD OF OIL AND GAS CONSERVATION OF THE STATE OF MONTANA

IN THE MATTER OF THE APPLICATION OF KRAKEN OIL & GAS LLC FOR AN ORDER POOLING ALL INTERESTS IN THE PERMANENT SPACING UNIT ("PSU") COMPRISED OF ALL OF SECTIONS 2, 11, 14 AND 23, TOWNSHIP 24 NORTH, RANGE 58 EAST, M.P.M., RICHLAND COUNTY, MONTANA, FOR THE PRODUCTION OF OIL AND ASSOCIATED NATURAL GAS FROM THE BAKKEN/THREE FORKS FORMATION THEREUNDER, AND SUCH OTHER AND FURTHER RELIEF AS THE MBOGC MAY DEEM APPROPRIATE

MBOGC DOCKET NO. 77-2026

APPLICATION

KRAKEN OIL & GAS LLC, 945 Bunker Hill Road, Suite 1200, Houston, Texas 77024:

[A] Presents the following application:

1. Applicant is an interest owner and operator within the above-described tract, and its Krista 1-11-14-23 #14H well has been successfully completed as a commercial producer of oil and associated natural gas from the Bakken/Three Forks formation thereunder.
2. It is anticipated that the captioned lands will be designated a permanent spacing unit for purposes of Bakken/Three Forks formation production pursuant to MBOGC Order No. __-2026.
3. As of the date of this application, Applicant has been unable to establish voluntary pooling of all interests within said spacing unit with respect to the Krista 1-11-14-23 #14H well, and it is anticipated that such pooling cannot be consummated prior to the hearing on this application.
4. In the absence of voluntary pooling of all interests within the PSU, the pooling of all interests in the spacing unit for the development and operation thereof should be effectuated by an order of the Board for that purpose.
5. Applicant notes that there do not appear to be any federal minerals affected by this application.

[B] Requests:

1. This matter be set for hearing, with notice given as required by law and the MOU;
2. After hearing the matter, the Board enter its order pooling all interests in the spacing unit comprised of All of Sections 2, 11, 14 and 23, Township 24 North, Range 58 East, M.P.M., Richland County, Montana, for production of oil and associated natural gas from the Bakken/Three Forks formation, and authorizing recovery of non-consent penalties in accordance with Section 82-11-202(2), M.C.A., with respect to the Krista 1-11-14-23 #14H well.

DATED this 6th day of January, 2026.

KRAKEN OIL & GAS LLC

By

John R. Lee, Its Attorney

CROWLEY FLECK PLLP

P.O. Box 2529

Billings, MT 59103-2529

RECEIVED

JAN 09 2026

**MONTANA BOARD OF OIL &
GAS CONSERVATION • BILLINGS**

BEFORE THE BOARD OF OIL AND GAS CONSERVATION OF THE STATE OF MONTANA

IN THE MATTER OF THE APPLICATION OF KRAKEN OIL & GAS LLC FOR AN ORDER CREATING A PERMANENT SPACING UNIT ("PSU") COMPRISED OF ALL OF SECTIONS 1, 12, 13 AND 24, TOWNSHIP 24 NORTH, RANGE 58 EAST, M.P.M., RICHLAND COUNTY, MONTANA, FOR THE PRODUCTION OF OIL AND ASSOCIATED NATURAL GAS FROM THE BAKKEN/THREE FORKS FORMATION THEREUNDER, AND SUCH OTHER AND FURTHER RELIEF AS THE MBOGC MAY DEEM APPROPRIATE

MBOGC DOCKET NO. 78-2026

APPLICATION

KRAKEN OIL & GAS LLC, 945 Bunker Hill Road, Suite 1200, Houston, Texas 77024:

[A] Presents the following application:

1. Applicant is an interest owner and operator within the above-described tract, and its Stella 1-12-13-24 #1H well has been successfully completed as a commercial producer of oil and associated natural gas from the Bakken/Three Forks formation thereunder.

2. The Stella 1-12-13-24 #1H well is completed in a reservoir containing common accumulations of oil and associated natural gas in the Bakken/Three Forks formation. To efficiently and economically develop the reservoir, and to protect the correlative rights of all owners, All of Sections 1, 12, 13 and 24, Township 24 North, Range 58 East, M.P.M., Richland County, Montana, should be designated a PSU for the production of oil and associated natural gas from the Bakken/Three Forks formation.

3. Applicant notes that there do not appear to be any federal minerals affected by this application.

[B] Requests:

1. This matter be set for hearing, with notice given as required by law and the MOU;

2. After hearing the matter, the Board enter its order delineating All of Sections 1, 12, 13 and 24, Township 24 North, Range 58 East, M.P.M., Richland County, Montana, as a PSU for the production of oil and associated natural gas from the Bakken/Three Forks formation from the Stella 1-12-13-24 #1H well.

DATED this 6th day of January, 2026.

KRAKEN OIL & GAS LLC

By 

John R. Lee, Its Attorney

CROWLEY FLECK PLLP
P.O. Box 2529
Billings, MT 59103-2529

RECEIVED

JAN 09 2026

**MONTANA BOARD OF OIL &
GAS CONSERVATION • BILLINGS**

BEFORE THE BOARD OF OIL AND GAS CONSERVATION OF THE STATE OF MONTANA

IN THE MATTER OF THE APPLICATION OF KRAKEN OIL & GAS LLC FOR AN ORDER POOLING ALL INTERESTS IN THE PERMANENT SPACING UNIT ("PSU") COMPRISED OF ALL OF SECTIONS 1, 12, 13 AND 24, TOWNSHIP 24 NORTH, RANGE 58 EAST, M.P.M., RICHLAND COUNTY, MONTANA, FOR THE PRODUCTION OF OIL AND ASSOCIATED NATURAL GAS FROM THE BAKKEN/THREE FORKS FORMATION THEREUNDER, AND SUCH OTHER AND FURTHER RELIEF AS THE MBOGC MAY DEEM APPROPRIATE

MBOGC DOCKET NO. 79-2026

APPLICATION

KRAKEN OIL & GAS LLC, 945 Bunker Hill Road, Suite 1200, Houston, Texas 77024:

[A] Presents the following application:

1. Applicant is an interest owner and operator within the above-described tract, and its Stella 1-12-13-24 #1H well has been successfully completed as a commercial producer of oil and associated natural gas from the Bakken/Three Forks formation thereunder.
2. It is anticipated that the captioned lands will be designated a permanent spacing unit for purposes of Bakken/Three Forks formation production pursuant to MBOGC Order No. __-2026.
3. As of the date of this application, Applicant has been unable to establish voluntary pooling of all interests within said spacing unit with respect to the Stella 1-12-13-24 #1H well, and it is anticipated that such pooling cannot be consummated prior to the hearing on this application.
4. In the absence of voluntary pooling of all interests within the PSU, the pooling of all interests in the spacing unit for the development and operation thereof should be effectuated by an order of the Board for that purpose.
5. Applicant notes that there do not appear to be any federal minerals affected by this application.

[B] Requests:

1. This matter be set for hearing, with notice given as required by law and the MOU;
2. After hearing the matter, the Board enter its order pooling all interests in the spacing unit comprised of All of Sections 1, 12, 13 and 24, Township 24 North, Range 58 East, M.P.M., Richland County, Montana, for production of oil and associated natural gas from the Bakken/Three Forks formation, and authorizing recovery of non-consent penalties in accordance with Section 82-11-202(2), M.C.A., with respect to the Stella 1-12-13-24 #1H well.

DATED this 6th day of January, 2026.

KRAKEN OIL & GAS LLC

By 

John R. Lee, Its Attorney

CROWLEY FLECK PLLP
P.O. Box 2529
Billings, MT 59103-2529

RECEIVED

JAN 09 2026

**MONTANA BOARD OF OIL &
GAS CONSERVATION • BILLINGS**

BEFORE THE BOARD OF OIL AND GAS CONSERVATION OF THE STATE OF MONTANA

IN THE MATTER OF THE APPLICATION OF KRAKEN OIL & GAS LLC FOR AN ORDER CREATING A PERMANENT SPACING UNIT ("PSU") COMPRISED OF ALL OF SECTION 36, TOWNSHIP 27 NORTH, RANGE 57 EAST, M.P.M., AND ALL OF SECTIONS 1 AND 12, TOWNSHIP 26 NORTH, RANGE 57 EAST, M.P.M., RICHLAND AND ROOSEVELT COUNTIES, MONTANA, FOR THE PRODUCTION OF OIL AND ASSOCIATED NATURAL GAS FROM THE BAKKEN/THREE FORKS FORMATION THEREUNDER, AND SUCH OTHER AND FURTHER RELIEF AS THE MBOGC MAY DEEM APPROPRIATE

MBOGC DOCKET NO. 90-2026

APPLICATION

KRAKEN OIL & GAS LLC, 945 Bunker Hill Road, Suite 1200, Houston, Texas 77024;

[A] Presents the following application:

1. Applicant is an interest owner and operator within the above-described tract, and its Paxton 12-1-36 #1H well has been successfully completed as a commercial producer of oil and associated natural gas from the Bakken/Three Forks formation thereunder.

2. The Paxton 12-1-36 #1H well is completed in a reservoir containing common accumulations of oil and associated natural gas in the Bakken/Three Forks formation. To efficiently and economically develop the reservoir, and to protect the correlative rights of all owners, All of Section 36, Township 27 North, Range 57 East, M.P.M., and Sections 1 and 12, Township 26 North, Range 57 East, M.P.M., Richland and Roosevelt Counties, Montana, should be designated a PSU for the production of oil and associated natural gas from the Bakken/Three Forks formation. Applicant has also drilled and completed its Paxton 12-1-36 #2H, Paxton 12-1-36 #3H and Paxton 12-1-36 #4H wells in the Bakken/Three Forks formation within the proposed PSU.

3. Applicant notes that federal minerals are located within certain tracts affected by this application, namely the S/2NW/4, N/2SW/4 and SW/4SW/4 of Section 1, and the N/2NW/4, SE/4SW/4 and NE/4SE/4 of Section 12, Township 26 North, Range 57 East, M.P.M.

[B] Requests:

1. This matter be set for hearing, with notice given as required by law and the MOU;
2. After hearing the matter, the Board enter its order delineating All of Section 36, Township 27 North, Range 57 East, M.P.M., and Sections 1 and 12, Township 26 North, Range 57 East, M.P.M., Richland and Roosevelt Counties, Montana, as a PSU for the production of oil and associated natural gas from the Bakken/Three Forks formation from the Paxton 12-1-36 #1H, Paxton 12-1-36 #2H, Paxton 12-1-36 #3H and Paxton 12-1-36 #4H wells.

DATED this 6th day of January, 2026.

KRAKEN OIL & GAS LLC

By 

John R. Lee, Its Attorney

CROWLEY FLECK PLLP
P.O. Box 2529
Billings, MT 59103-2529

RECEIVED

JAN 09 2026

**MONTANA BOARD OF OIL &
GAS CONSERVATION • BILLINGS**

BEFORE THE BOARD OF OIL AND GAS CONSERVATION OF THE STATE OF MONTANA

IN THE MATTER OF THE APPLICATION OF KRAKEN OIL & GAS LLC FOR AN ORDER POOLING ALL INTERESTS IN THE PERMANENT SPACING UNIT ("PSU") COMPRISED OF ALL OF SECTION 36, TOWNSHIP 27 NORTH, RANGE 57 EAST, M.P.M., AND ALL OF SECTIONS 1 AND 12, TOWNSHIP 26 NORTH, RANGE 57 EAST, M.P.M., RICHLAND AND ROOSEVELT COUNTIES, MONTANA, FOR THE PRODUCTION OF OIL AND ASSOCIATED NATURAL GAS FROM THE BAKKEN/THREE FORKS FORMATION THEREUNDER, AND SUCH OTHER AND FURTHER RELIEF AS THE MBOGC MAY DEEM APPROPRIATE

MBOGC DOCKET NO. 81-2026

APPLICATION

KRAKEN OIL & GAS LLC, 945 Bunker Hill Road, Suite 1200, Houston, Texas 77024:

[A] Presents the following application:

1. Applicant is an interest owner and operator within the above-described tract, and its Paxton 12-1-36 #1H, Paxton 12-1-36 #2H, Paxton 12-1-36 #3H and Paxton 12-1-36 #4H wells have been successfully completed as commercial producers of oil and associated natural gas from the Bakken/Three Forks formation thereunder.
2. It is anticipated that the captioned lands will be designated a permanent spacing unit for purposes of Bakken/Three Forks formation production pursuant to MBOGC Order No. ___-2026.
3. As of the date of this application, Applicant has been unable to establish voluntary pooling of all interests within said spacing unit with respect to the Paxton 12-1-36 #1H, Paxton 12-1-36 #2H, Paxton 12-1-36 #3H and Paxton 12-1-36 #4H wells, and it is anticipated that such pooling cannot be consummated prior to the hearing on this application.
4. In the absence of voluntary pooling of all interests within the PSU, the pooling of all interests in the spacing unit for the development and operation thereof should be effectuated by an order of the Board for that purpose.
5. Applicant notes that federal minerals are located within certain tracts affected by this application, namely the S/2NW/4, N/2SW/4 and SW/4SW/4 of Section 1, and the N/2NW/4, SE/4SW/4 and NE/4SE/4 of Section 12, Township 26 North, Range 57 East, M.P.M.

[B] Requests:

1. This matter be set for hearing, with notice given as required by law and the MOU;
2. After hearing the matter, the Board enter its order pooling all interests in the spacing unit comprised of All of Section 36, Township 27 North, Range 57 East, M.P.M., and Sections 1 and 12, Township 26 North, Range 57 East, M.P.M., Richland and Roosevelt Counties, Montana, for production of oil and associated natural gas from the Bakken/Three Forks formation, and authorizing recovery of non-consent penalties in accordance with Section 82-11-202(2), M.C.A., with respect to the Paxton 12-1-36 #1H, Paxton 12-1-36 #2H, Paxton 12-1-36 #3H and Paxton 12-1-36 #4H wells.

RECEIVED

JAN 09 2026

**MONTANA BOARD OF OIL &
GAS CONSERVATION • BILLINGS**

DATED this 6th day of January, 2026.


KRAKEN OIL & GAS LLC

By _____

John R. Lee, Its Attorney

CROWLEY FLECK PLLP
P.O. Box 2529
Billings, MT 59103-2529

RECEIVED

JAN 09 2026

MONTANA BOARD OF OIL &
GAS CONSERVATION • BILLINGS

BEFORE THE BOARD OF OIL AND GAS CONSERVATION OF THE STATE OF MONTANA

IN THE MATTER OF THE APPLICATION OF KRAKEN OIL & GAS LLC FOR AN ORDER AMENDING MBOGC ORDER NO. 25-2025, WHICH CREATED A TEMPORARY SPACING UNIT ("TSU") COMPRISED OF ALL OF SECTIONS 2, 11, 14 AND 23, TOWNSHIP 27 NORTH, RANGE 56 EAST, M.P.M., RICHLAND AND ROOSEVELT COUNTIES, MONTANA, AND AUTHORIZING THE DRILLING OF A HORIZONTAL BAKKEN/THREE FORKS FORMATION WELL THEREON AT ANY LOCATION NOT CLOSER THAN 200' (HEEL/TOE SETBACK)/500' (LATERAL SETBACK) TO THE BOUNDARIES OF SAID TSU, AND SUCH OTHER AND FURTHER RELIEF AS THE MBOGC MAY DEEM APPROPRIATE

MBOGC DOCKET NO. 02-2026

APPLICATION

KRAKEN OIL & GAS LLC, 945 Bunker Hill Road, Suite 1200, Houston, Texas 77024:

[A] Presents the following application:

1. Applicant is an interest owner and operator within all or portions of Sections 2, 11, 14 and 23, Township 27 North, Range 56 East, M.P.M., Richland and Roosevelt Counties, Montana, which tracts comprise a TSU for horizontal Bakken/Three Forks formation production pursuant to MBOGC Order No. 25-2025.
2. MBOGC Order No. 25-2025 authorized Applicant to drill a horizontal Bakken/Three Forks formation well within, but not closer than 200' (heel/toe setback)/500' (lateral setback) to the exterior boundaries of, the TSU comprised of All of Sections 2, 11, 14 and 23, Township 27 North, Range 56 East, M.P.M., but required that such operations be commenced within one year of February 20, 2025.
3. Despite Applicant's best efforts, drilling operations on the subject TSU cannot be commenced prior to February 20, 2026. Due to the present low oil price environment, Applicant requests an extension of the drilling requirement set forth in MBOGC Order No. 25-2025 to the date of the Board's regularly-scheduled February 2027 hearings.
4. Applicant notes that federal minerals are located within certain tracts affected by this application, namely the SE/4NW/4 of Section 11 and the NE/4NE/4 of Section 14, Township 27 North, Range 56 East, M.P.M.

[B] Requests:

1. This matter be set for hearing, with notice given as required by law and the MOU;
2. After hearing the matter, the Board enter its order amending MBOGC Order No. 25-2025 to authorize the drilling of a horizontal Bakken/Three Forks formation well anywhere within the TSU comprised of All of Sections 2, 11, 14 and 23, Township 27 North, Range 56 East, M.P.M., but not closer than 200' (heel/toe setback)/500' (lateral setback) to the exterior boundaries thereof, provided that operations for the drilling of such well must be commenced not later than the date of the Board's regularly-scheduled February 2027 hearings.


DATED this 6th day of January, 2026.

RECEIVED

JAN 09 2026

**MONTANA BOARD OF OIL &
GAS CONSERVATION • BILLINGS**

KRAKEN OIL & GAS LLC


By _____
John R. Lee, Its Attorney

CROWLEY FLECK PLLP
P.O. Box 2529
Billings, MT 59103-2529

RECEIVED

JAN 09 2026

**MONTANA BOARD OF OIL &
GAS CONSERVATION • BILLINGS**

8 2 - 2 0 2 6

BEFORE THE BOARD OF OIL AND GAS CONSERVATION OF THE STATE OF MONTANA

IN THE MATTER OF THE APPLICATION OF KRAKEN OIL & GAS LLC FOR AN ORDER AMENDING MBOGC ORDER NO. 27-2025, WHICH CREATED A TEMPORARY SPACING UNIT ("TSU") COMPRISED OF ALL OF SECTIONS 3, 10, 15 AND 22, TOWNSHIP 27 NORTH, RANGE 56 EAST, M.P.M., RICHLAND AND ROOSEVELT COUNTIES, MONTANA, AND AUTHORIZING THE DRILLING OF A HORIZONTAL BAKKEN/THREE FORKS FORMATION WELL THEREON AT ANY LOCATION NOT CLOSER THAN 200' (HEEL/TOE SETBACK)/500' (LATERAL SETBACK) TO THE BOUNDARIES OF SAID TSU, VACATING MBOGC ORDER NO. 290-2012, AND SUCH OTHER AND FURTHER RELIEF AS THE MBOGC MAY DEEM APPROPRIATE

MBOGC DOCKET NO. 83-2026

APPLICATION

KRAKEN OIL & GAS LLC, 945 Bunker Hill Road, Suite 1200, Houston, Texas 77024:

[A] Presents the following application:

1. Applicant is an interest owner and operator within all or portions of Sections 3, 10, 15 and 22, Township 27 North, Range 56 East, M.P.M., Richland and Roosevelt Counties, Montana, which tracts comprise a TSU for horizontal Bakken/Three Forks formation production pursuant to MBOGC Order No. 27-2025.
2. MBOGC Order No. 27-2025 authorized Applicant to drill a horizontal Bakken/Three Forks formation well within, but not closer than 200' (heel/toe setback)/500' (lateral setback) to the exterior boundaries of, the TSU comprised of All of Sections 3, 10, 15 and 22, Township 27 North, Range 56 East, M.P.M., but required that such operations be commenced within one year of February 20, 2025.
3. Despite Applicant's best efforts, drilling operations on the subject TSU cannot be commenced prior to February 20, 2026. Due to the present low oil price environment, Applicant requests an extension of the drilling requirement set forth in MBOGC Order No. 27-2025 to the date of the Board's regularly-scheduled February 2027 hearings.
4. Applicant notes that there do not appear to be any federal minerals affected by this application.

[B] Requests:

1. This matter be set for hearing, with notice given as required by law and the MOU;
2. After hearing the matter, the Board enter its order amending MBOGC Order No. 27-2025 to authorize the drilling of a horizontal Bakken/Three Forks formation well anywhere within the TSU comprised of All of Sections 3, 10, 15 and 22, Township 27 North, Range 56 East, M.P.M., but not closer than 200' (heel/toe setback)/500' (lateral setback) to the exterior boundaries thereof, provided that operations for the drilling of such well must be commenced not later than the date of the Board's regularly-scheduled February 2027 hearings.

DATED this 6th day of January, 2026.

RECEIVED

JAN 09 2026

**MONTANA BOARD OF OIL &
GAS CONSERVATION • BILLINGS**

KRAKEN OIL & GAS LLC



By _____

John R. Lee, Its Attorney

CROWLEY FLECK PLLP
P.O. Box 2529
Billings, MT 59103-2529

83 - 2026

RECEIVED

JAN 09 2026

MONTANA BOARD OF OIL &
GAS CONSERVATION • BILLINGS

BEFORE THE BOARD OF OIL AND GAS CONSERVATION OF THE STATE OF MONTANA

IN THE MATTER OF THE APPLICATION OF KRAKEN OIL & GAS LLC FOR AN ORDER AMENDING MBOGC ORDER NO. 29-2025, WHICH CREATED A TEMPORARY SPACING UNIT ("TSU") COMPRISED OF ALL OF SECTIONS 4, 9, 16 AND 21, TOWNSHIP 27 NORTH, RANGE 56 EAST, M.P.M., RICHLAND AND ROOSEVELT COUNTIES, MONTANA, AND AUTHORIZING THE DRILLING OF A HORIZONTAL BAKKEN/THREE FORKS FORMATION WELL THEREON AT ANY LOCATION NOT CLOSER THAN 200' (HEEL/TOE SETBACK)/500' (LATERAL SETBACK) TO THE BOUNDARIES OF SAID TSU, VACATING MBOGC ORDER NO. 53-2011, AND SUCH OTHER AND FURTHER RELIEF AS THE MBOGC MAY DEEM APPROPRIATE

MBOGC DOCKET NO. 94-2026

APPLICATION

KRAKEN OIL & GAS LLC, 945 Bunker Hill Road, Suite 1200, Houston, Texas 77024:

[A] Presents the following application:

1. Applicant is an interest owner and operator within all or portions of Sections 4, 9, 16 and 21, Township 27 North, Range 56 East, M.P.M., Richland and Roosevelt Counties, Montana, which tracts comprise a TSU for horizontal Bakken/Three Forks formation production pursuant to MBOGC Order No. 29-2025.

2. MBOGC Order No. 29-2025 authorized Applicant to drill a horizontal Bakken/Three Forks formation well within, but not closer than 200' (heel/toe setback)/500' (lateral setback) to the exterior boundaries of, the TSU comprised of All of Sections 4, 9, 16 and 21, Township 27 North, Range 56 East, M.P.M., but required that such operations be commenced within one year of February 20, 2025.

3. Despite Applicant's best efforts, drilling operations on the subject TSU cannot be commenced prior to February 20, 2026. Due to the present low oil price environment, Applicant requests an extension of the drilling requirement set forth in MBOGC Order No. 29-2025 to the date of the Board's regularly-scheduled February 2027 hearings.

4. Applicant notes that federal minerals are located within certain tracts affected by this application, namely the NW/4SE/4 of Section 4, Township 27 North, Range 56 East, M.P.M.

[B] Requests:

1. This matter be set for hearing, with notice given as required by law and the MOU;

2. After hearing the matter, the Board enter its order amending MBOGC Order No. 29-2025 to authorize the drilling of a horizontal Bakken/Three Forks formation well anywhere within the TSU comprised of All of Sections 4, 9, 16 and 21, Township 27 North, Range 56 East, M.P.M., but not closer than 200' (heel/toe setback)/500' (lateral setback) to the exterior boundaries thereof, provided that operations for the drilling of such well must be commenced not later than the date of the Board's regularly-scheduled February 2027 hearings.


DATED this 6th day of January, 2026.

RECEIVED

JAN 09 2026

**MONTANA BOARD OF OIL &
GAS CONSERVATION • BILLINGS**

KRAKEN OIL & GAS LLC


By _____

John R. Lee, Its Attorney

CROWLEY FLECK PLLP
P.O. Box 2529
Billings, MT 59103-2529

RECEIVED

JAN 09 2026

**MONTANA BOARD OF OIL &
GAS CONSERVATION • BILLINGS**

84 - 2026

BEFORE THE BOARD OF OIL AND GAS CONSERVATION OF THE STATE OF MONTANA

IN THE MATTER OF THE APPLICATION OF KRAKEN OIL & GAS LLC FOR AN ORDER AMENDING MBOGC ORDER NO. 31-2025, WHICH CREATED A TEMPORARY SPACING UNIT ("TSU") COMPRISED OF ALL OF SECTIONS 28 AND 33, TOWNSHIP 27 NORTH, RANGE 56 EAST, M.P.M., AND ALL OF SECTIONS 4 AND 9, TOWNSHIP 26 NORTH, RANGE 56 EAST, M.P.M., RICHLAND COUNTY, MONTANA, AND AUTHORIZING THE DRILLING OF A HORIZONTAL BAKKEN/THREE FORKS FORMATION WELL THEREON AT ANY LOCATION NOT CLOSER THAN 200' (HEEL/TOE SETBACK)/500' (LATERAL SETBACK) TO THE BOUNDARIES OF SAID TSU, VACATING MBOGC ORDER NO. 361-2011, AND SUCH OTHER AND FURTHER RELIEF AS THE MBOGC MAY DEEM APPROPRIATE

MBOGC DOCKET NO. 95-2026

APPLICATION

KRAKEN OIL & GAS LLC, 945 Bunker Hill Road, Suite 1200, Houston, Texas 77024:

[A] Presents the following application:

1. Applicant is an interest owner and operator within all or portions of Sections 28 and 33, Township 27 North, Range 56 East, M.P.M., and Sections 4 and 9, Township 26 North, Range 56 East, M.P.M., Richland County, Montana, which tracts comprise a TSU for horizontal Bakken/Three Forks formation production pursuant to MBOGC Order No. 31-2025.
2. MBOGC Order No. 31-2025 authorized Applicant to drill a horizontal Bakken/Three Forks formation well within, but not closer than 200' (heel/toe setback)/500' (lateral setback) to the exterior boundaries of, the TSU comprised of All of Sections 28 and 33, Township 27 North, Range 56 East, M.P.M., and Sections 4 and 9, Township 26 North, Range 56 East, M.P.M., but required that such operations be commenced within one year of February 20, 2025.
3. Despite Applicant's best efforts, drilling operations on the subject TSU cannot be commenced prior to February 20, 2026. Due to the present low oil price environment, Applicant requests an extension of the drilling requirement set forth in MBOGC Order No. 31-2025 to the date of the Board's regularly-scheduled February 2027 hearings.
4. Applicant notes that federal minerals are located within certain tracts affected by this application, namely the NW/4SW/4 and NE/4SE/4 of Section 28, the E/2NE/4, SE/4NW/4, W/2SW/4 and N/2SE/4 of Section 33, Township 27 North, Range 56 East, M.P.M., and the NE/4NE/4, NW/4, E/2SW/4 and SW/4SE/4 of Section 4, Township 26 North, Range 56 East, M.P.M.

[B] Requests:

1. This matter be set for hearing, with notice given as required by law and the MOU;
2. After hearing the matter, the Board enter its order amending MBOGC Order No. 31-2025 to authorize the drilling of a horizontal Bakken/Three Forks formation well anywhere within the TSU comprised of All of Sections 28 and 33, Township 27 North, Range 56 East, M.P.M., and Sections 4 and 9, Township 26 North, Range 56 East, M.P.M., but not closer than 200' (heel/toe setback)/500' (lateral setback) to the exterior boundaries


RECEIVED

JAN 09 2026

thereof, provided that operations for the drilling of such well must be commenced not later than the date of the Board's regularly-scheduled February 2027 hearings.

DATED this 6th day of January, 2026.

KRAKEN OIL & GAS LLC


By _____
John R. Lee, Its Attorney

CROWLEY FLECK PLLP
P.O. Box 2529
Billings, MT 59103-2529

BEFORE THE BOARD OF OIL AND GAS CONSERVATION OF THE STATE OF MONTANA

IN THE MATTER OF THE APPLICATION OF KRAKEN OIL & GAS LLC FOR AN ORDER AMENDING MBOGC ORDER NO. 33-2025, WHICH CREATED A TEMPORARY SPACING UNIT ("TSU") COMPRISED OF ALL OF SECTIONS 26 AND 35, TOWNSHIP 27 NORTH, RANGE 56 EAST, M.P.M., AND ALL OF SECTIONS 2 AND 11, TOWNSHIP 26 NORTH, RANGE 56 EAST, M.P.M., RICHLAND COUNTY, MONTANA, AND AUTHORIZING THE DRILLING OF A HORIZONTAL BAKKEN/THREE FORKS FORMATION WELL THEREON AT ANY LOCATION NOT CLOSER THAN 200' (HEEL/TOE SETBACK)/500' (LATERAL SETBACK) TO THE BOUNDARIES OF SAID TSU, AND SUCH OTHER AND FURTHER RELIEF AS THE MBOGC MAY DEEM APPROPRIATE

MBOGC DOCKET NO. 06-2026

APPLICATION

KRAKEN OIL & GAS LLC, 945 Bunker Hill Road, Suite 1200, Houston, Texas 77024:

[A] Presents the following application:

1. Applicant is an interest owner and operator within all or portions of Sections 26 and 35, Township 27 North, Range 56 East, M.P.M., and Sections 2 and 11, Township 26 North, Range 56 East, M.P.M., Richland County, Montana, which tracts comprise a TSU for horizontal Bakken/Three Forks formation production pursuant to MBOGC Order No. 33-2025.
2. MBOGC Order No. 33-2025 authorized Applicant to drill a horizontal Bakken/Three Forks formation well within, but not closer than 200' (heel/toe setback)/500' (lateral setback) to the exterior boundaries of, the TSU comprised of All of Sections 26 and 35, Township 27 North, Range 56 East, M.P.M., and Sections 2 and 11, Township 26 North, Range 56 East, M.P.M., but required that such operations be commenced within one year of February 20, 2025.
3. Despite Applicant's best efforts, drilling operations on the subject TSU cannot be commenced prior to February 20, 2026. Due to the present low oil price environment, Applicant requests an extension of the drilling requirement set forth in MBOGC Order No. 33-2025 to the date of the Board's regularly-scheduled February 2027 hearings.
4. Applicant notes that federal minerals are located within certain tracts affected by this application, namely All of Section 26, and the NE/4, E/2NW/4, S/2SW/4 and SW/4SE/4 of Section 35, Township 27 North, Range 56 East, M.P.M.

[B] Requests:


1. This matter be set for hearing, with notice given as required by law and the MOU;
2. After hearing the matter, the Board enter its order amending MBOGC Order No. 33-2025 to authorize the drilling of a horizontal Bakken/Three Forks formation well anywhere within the TSU comprised of All of Sections 26 and 35, Township 27 North, Range 56 East, M.P.M., and Sections 2 and 11, Township 26 North, Range 56 East, M.P.M., but not closer than 200' (heel/toe setback)/500' (lateral setback) to the exterior boundaries thereof, provided that operations for the drilling of such well must be commenced not later than the date of the Board's regularly-scheduled February 2027 hearings.

RECEIVED

JAN 09 2026

DATED this 6th day of January, 2026.

KRAKEN OIL & GAS LLC



By

John R. Lee, Its Attorney

CROWLEY FLECK PLLP
P.O. Box 2529
Billings, MT 59103-2529

86 - 2026

RECEIVED

JAN 09 2026

MONTANA BOARD OF OIL &
GAS CONSERVATION • BILLINGS

BEFORE THE BOARD OF OIL AND GAS CONSERVATION OF THE STATE OF MONTANA

IN THE MATTER OF THE APPLICATION OF KRAKEN OIL & GAS LLC FOR AN ORDER AMENDING MBOGC ORDER NO. 35-2025, WHICH CREATED A TEMPORARY SPACING UNIT ("TSU") COMPRISED OF ALL OF SECTIONS 25 AND 36, TOWNSHIP 27 NORTH, RANGE 56 EAST, M.P.M., AND ALL OF SECTIONS 1 AND 12, TOWNSHIP 26 NORTH, RANGE 56 EAST, M.P.M., RICHLAND COUNTY, MONTANA, AND AUTHORIZING THE DRILLING OF A HORIZONTAL BAKKEN/THREE FORKS FORMATION WELL THEREON AT ANY LOCATION NOT CLOSER THAN 200' (HEEL/TOE SETBACK)/500' (LATERAL SETBACK) TO THE BOUNDARIES OF SAID TSU, AND SUCH OTHER AND FURTHER RELIEF AS THE MBOGC MAY DEEM APPROPRIATE

MBOGC DOCKET NO. 87-2026

APPLICATION

KRAKEN OIL & GAS LLC, 945 Bunker Hill Road, Suite 1200, Houston, Texas 77024:

[A] Presents the following application:

1. Applicant is an interest owner and operator within all or portions of Sections 25 and 36, Township 27 North, Range 56 East, M.P.M., and Sections 1 and 12, Township 26 North, Range 56 East, M.P.M., Richland County, Montana, which tracts comprise a TSU for horizontal Bakken/Three Forks formation production pursuant to MBOGC Order No. 35-2025.

2. MBOGC Order No. 35-2025 authorized Applicant to drill a horizontal Bakken/Three Forks formation well within, but not closer than 200' (heel/toe setback)/500' (lateral setback) to the exterior boundaries of, the TSU comprised of All of Sections 25 and 36, Township 27 North, Range 56 East, M.P.M., and Sections 1 and 12, Township 26 North, Range 56 East, M.P.M., but required that such operations be commenced within one year of February 20, 2025.

3. Despite Applicant's best efforts, drilling operations on the subject TSU cannot be commenced prior to February 20, 2026. Due to the present low oil price environment, Applicant requests an extension of the drilling requirement set forth in MBOGC Order No. 35-2025 to the date of the Board's regularly-scheduled February 2027 hearings.

4. Applicant notes that federal minerals are located within certain tracts affected by this application, namely the E/2NE/4, W/2 and SE/4SE/4 of Section 25, Township 27 North, Range 56 East, M.P.M., the N/2 and E/2SE/4 of Section 1, and the NE/4NW/4 of Section 12, Township 26 North, Range 56 East, M.P.M.

[B] Requests:

1. This matter be set for hearing, with notice given as required by law and the MOU;

2. After hearing the matter, the Board enter its order amending MBOGC Order No. 35-2025 to authorize the drilling of a horizontal Bakken/Three Forks formation well anywhere within the TSU comprised of All of Sections 25 and 36, Township 27 North, Range 56 East, M.P.M., and Sections 1 and 12, Township 26 North, Range 56 East, M.P.M., but not closer than 200' (heel/toe setback)/500' (lateral setback) to the exterior boundaries thereof, provided that operations for the drilling of such well must be commenced not later than the date of the Board's regularly-scheduled February 2027 hearings.


RECEIVED

JAN 09 2026

**MONTANA BOARD OF OIL &
GAS CONSERVATION • BILLINGS**

DATED this 6th day of January, 2026.

KRAKEN OIL & GAS LLC



By _____

John R. Lee, Its Attorney

CROWLEY FLECK PLLP
P.O. Box 2529
Billings, MT 59103-2529

RECEIVED

JAN 09 2026

**MONTANA BOARD OF OIL &
GAS CONSERVATION • BILLINGS**

87 - 2026

**BEFORE THE BUREAU OF LAND MANAGEMENT, MONTANA STATE OFFICE
UNITED STATES DEPARTMENT OF THE INTERIOR**

BEFORE THE BOARD OF OIL AND GAS CONSERVATION OF THE STATE OF MONTANA

IN THE MATTER OF THE APPLICATION OF KRAKEN OIL & GAS LLC FOR AN ORDER AMENDING MBOGC ORDER NO. 79-2025 AND BLM ORDER NO. 9-2025 FED, WHICH CREATED A TEMPORARY SPACING UNIT ("TSU") COMPRISED OF ALL OF SECTIONS 5, 8, 17 AND 20, TOWNSHIP 27 NORTH, RANGE 56 EAST, M.P.M., RICHLAND AND ROOSEVELT COUNTIES, MONTANA, AND AUTHORIZING THE DRILLING OF A HORIZONTAL BAKKEN/THREE FORKS FORMATION WELL THEREON AT ANY LOCATION NOT CLOSER THAN 200' (HEEL/TOE SETBACK)/500' (LATERAL SETBACK) TO THE BOUNDARIES OF SAID TSU, VACATING MBOGC ORDER NO. 54-2011, AND SUCH OTHER AND FURTHER RELIEF AS THE MBOGC MAY DEEM APPROPRIATE

BLM DOCKET NO. 16-2026

MBOGC DOCKET NO. 88-2026

APPLICATION

KRAKEN OIL & GAS LLC, 945 Bunker Hill Road, Suite 1200, Houston, Texas 77024:

[A] Presents the following application:

1. Applicant is an interest owner and operator within all or portions of Sections 5, 8, 17 and 20, Township 27 North, Range 56 East, M.P.M., Richland and Roosevelt Counties, Montana, which tracts comprise a TSU for horizontal Bakken/Three Forks formation production pursuant to MBOGC Order No. 79-2025 and BLM Order No. 9-2025 FED.

2. MBOGC Order No. 79-2025 and BLM Order No. 9-2025 FED authorized Applicant to drill a horizontal Bakken/Three Forks formation well within, but not closer than 200' (heel/toe setback)/500' (lateral setback) to the exterior boundaries of, the TSU comprised of All of Sections 5, 8, 17 and 20, Township 27 North, Range 56 East, M.P.M., but required that such operations be commenced within one year of April 10, 2025.

3. Despite Applicant's best efforts, drilling operations on the subject TSU cannot be commenced prior to April 10, 2026. Due to the present low oil price environment, Applicant requests an extension of the drilling requirement set forth in MBOGC Order No. 79-2025 and BLM Order No. 9-2025 FED to the date of the Board's regularly-scheduled February 2027 hearings.

4. Applicant notes that federal minerals are located within certain tracts affected by this application, namely the SW/4SW/4 of Section 5, the NW/4 of Section 8, and the NW/4NE/4, NW/4 and W/2SW/4 of Section 20, Township 27 North, Range 56 East, M.P.M.

5. A portion of the subject lands is Indian land, namely the E/2NE/4 and NE/4SE/4 of Section 5, and accordingly, the MOU between the United States BLM and the MBOGC is applicable hereto.

[B] Requests:

1. This matter be set for hearing in conjunction with the MBOGC hearings to be held February 12, 2026, with notice given as required by law and the MOU; and

RECEIVED


JAN 09 2026

**MONTANA BOARD OF OIL &
GAS CONSERVATION • BILLINGS**

2. After hearing the matter, the Board enter its order amending MBOGC Order No. 79-2025, and the BLM enter its order amending BLM Order No. 9-2025 FED, to authorize the drilling of a horizontal Bakken/Three Forks formation well anywhere within the TSU comprised of All of Sections 5, 8, 17 and 20, Township 27 North, Range 56 East, M.P.M., but not closer than 200' (heel/toe setback)/500' (lateral setback) to the exterior boundaries thereof, provided that operations for the drilling of such well must be commenced not later than the date of the Board's regularly-scheduled February 2027 hearings.

DATED this 6th day of January, 2026.

KRAKEN OIL & GAS LLC



By _____

John R. Lee, Its Attorney

CROWLEY FLECK PLLP
P.O. Box 2529
Billings, MT 59103-2529

RECEIVED

JAN 09 2026

**MONTANA BOARD OF OIL &
GAS CONSERVATION • BILLINGS**

BEFORE THE BOARD OF OIL AND GAS CONSERVATION OF THE STATE OF MONTANA

IN THE MATTER OF THE APPLICATION OF KRAKEN OIL & GAS LLC FOR AN ORDER AMENDING MBOGC ORDER NO. 37-2025, WHICH CREATED A TEMPORARY SPACING UNIT ("TSU") COMPRISED OF ALL OF SECTIONS 14, 23, 26 AND 35, TOWNSHIP 28 NORTH, RANGE 56 EAST, M.P.M., ROOSEVELT COUNTY, MONTANA, AND AUTHORIZING THE DRILLING OF A HORIZONTAL BAKKEN/THREE FORKS FORMATION WELL THEREON AT ANY LOCATION NOT CLOSER THAN 200' (HEEL/TOE SETBACK)/500' (LATERAL SETBACK) TO THE BOUNDARIES OF SAID TSU, VACATING MBOGC ORDER NOS. 337-2011 AND 22-2010, AND SUCH OTHER AND FURTHER RELIEF AS THE MBOGC MAY DEEM APPROPRIATE

MBOGC DOCKET NO. 89-2026

APPLICATION

KRAKEN OIL & GAS LLC, 945 Bunker Hill Road, Suite 1200, Houston, Texas 77024:

[A] Presents the following application:

1. Applicant is an interest owner and operator within all or portions of Sections 14, 23, 26 and 35, Township 28 North, Range 56 East, M.P.M., Roosevelt County, Montana, which tracts comprise a TSU for horizontal Bakken/Three Forks formation production pursuant to MBOGC Order No. 37-2025.
2. MBOGC Order No. 37-2025 authorized Applicant to drill a horizontal Bakken/Three Forks formation well within, but not closer than 200' (heel/toe setback)/500' (lateral setback) to the exterior boundaries of, the TSU comprised of All of Sections 14, 23, 26 and 35, Township 28 North, Range 56 East, M.P.M., but required that such operations be commenced within one year of February 20, 2025.
3. Despite Applicant's best efforts, drilling operations on the subject TSU cannot be commenced prior to February 20, 2026. Due to the present low oil price environment, Applicant requests an extension of the drilling requirement set forth in MBOGC Order No. 37-2025 to the date of the Board's regularly-scheduled February 2027 hearings.
4. Applicant notes that there do not appear to be any federal minerals affected by this application.

[B] Requests:

1. This matter be set for hearing, with notice given as required by law and the MOU;
2. After hearing the matter, the Board enter its order amending MBOGC Order No. 37-2025 to authorize the drilling of a horizontal Bakken/Three Forks formation well anywhere within the TSU comprised of All of Sections 14, 23, 26 and 35, Township 28 North, Range 56 East, M.P.M., but not closer than 200' (heel/toe setback)/500' (lateral setback) to the exterior boundaries thereof, provided that operations for the drilling of such well must be commenced not later than the date of the Board's regularly-scheduled February 2027 hearings.


DATED this 6th day of January, 2026.

RECEIVED

JAN 09 2026

**MONTANA BOARD OF OIL &
GAS CONSERVATION • BILLINGS**

KRAKEN OIL & GAS LLC



By _____

John R. Lee, Its Attorney

CROWLEY FLECK PLLP
P.O. Box 2529
Billings, MT 59103-2529

RECEIVED

JAN 09 2026

**MONTANA BOARD OF OIL &
GAS CONSERVATION • BILLINGS**

89 - 2026

**BEFORE THE BUREAU OF LAND MANAGEMENT, MONTANA STATE OFFICE
UNITED STATES DEPARTMENT OF THE INTERIOR**

BEFORE THE BOARD OF OIL AND GAS CONSERVATION OF THE STATE OF MONTANA

IN THE MATTER OF THE APPLICATION OF KRAKEN OIL & GAS LLC FOR AN ORDER CREATING A TEMPORARY SPACING UNIT ("TSU") COMPRISED OF ALL OF SECTION 36, TOWNSHIP 28 NORTH, RANGE 55 EAST, M.P.M., AND ALL OF SECTIONS 31 AND 32, TOWNSHIP 28 NORTH, RANGE 56 EAST, M.P.M., ROOSEVELT COUNTY, MONTANA, AND AUTHORIZING THE DRILLING OF A HORIZONTAL BAKKEN/THREE FORKS FORMATION WELL THEREON AT ANY LOCATION NOT CLOSER THAN 200' (HEEL/TOE SETBACK)/500' (LATERAL SETBACK) TO THE BOUNDARIES OF SAID TSU, PARTIALLY VACATING MBOGC ORDER NO. 380-2011, AND SUCH OTHER AND FURTHER RELIEF AS THE MBOGC MAY DEEM APPROPRIATE

BLM DOCKET NO. 17-2026

MBOGC DOCKET NO. 90-2026

APPLICATION

KRAKEN OIL & GAS LLC, 945 Bunker Hill Road, Suite 1200, Houston, Texas 77024:

[A] Presents the following application:

1. Applicant is an interest owner within all or portions of Section 36, Township 28 North, Range 55 East, M.P.M., and Sections 31 and 32, Township 28 North, Range 56 East, M.P.M., Roosevelt County, Montana. Said Sections 36, 31 and 32 are presently subject only to the area-wide rule for Bakken/Three Forks production, MBOGC Order No. 380-2011.

2. To more efficiently and economically recover Bakken/Three Forks formation reserves underlying the captioned lands, Applicant proposes to drill a horizontal Bakken/Three Forks formation well at a location within, but not closer than 200' (heel/toe setback)/500' (lateral setback) to the exterior boundaries of, a TSU comprised of All of Section 36, Township 28 North, Range 55 East, M.P.M., and Sections 31 and 32, Township 28 North, Range 56 East, M.P.M. In order to grant the requested relief, it will be necessary to vacate MBOGC Order No. 380-2011 with respect to said Sections 36, 31 and 32.

3. Applicant will, within 90 days of successful completion of the proposed horizontal operation, file an application for Board consideration of permanent spacing and other matters relating to production from said well.

4. A portion of the subject lands is Indian land, namely the SE/4SE/4 of Section 32, Township 28 North, Range 56 East, M.P.M., and accordingly, the MOU between the United States BLM and the MBOGC is applicable hereto.

[B] Requests:

1. This matter be set for hearing in conjunction with the MBOGC hearings to be held February 12, 2026, with notice given as required by law and the MOU; and

2. After hearing the matter, the BLM and MBOGC enter their respective orders (i) creating a TSU comprised of All of Section 36, Township 28 North, Range 55 East, M.P.M., and Sections 31 and 32, Township 28 North, Range 56 East, M.P.M., Roosevelt County, Montana, and authorizing the drilling of a horizontal Bakken/Three Forks formation well at any location within such TSU but not closer than 200' (heel/toe setback)/500'

RECEIVED


JAN 09 2026

MONTANA BOARD OF OIL &
GAS CONSERVATION • BILLINGS

(lateral setback) to the exterior boundaries thereof, providing that operations for the drilling of such well must be commenced not later than the date of the Board's regularly-scheduled February 2027 hearings, and (ii) vacating MBOGC Order No. 380-2011 with respect said Sections 36, 31 and 32.

DATED this 7th day of January, 2026.

KRAKEN OIL & GAS LLC



By

John R. Lee, Its Attorney

CROWLEY FLECK PLLP
P.O. Box 2529
Billings, MT 59103-2529

RECEIVED

JAN 09 2026

MONTANA BOARD OF OIL &
GAS CONSERVATION • BILLINGS

90 - 2026

**BEFORE THE BUREAU OF LAND MANAGEMENT, MONTANA STATE OFFICE
UNITED STATES DEPARTMENT OF THE INTERIOR**

BEFORE THE BOARD OF OIL AND GAS CONSERVATION OF THE STATE OF MONTANA

IN THE MATTER OF THE APPLICATION OF KRAKEN OIL & GAS LLC FOR AN ORDER AUTHORIZING THE DRILLING OF UP TO THREE ADDITIONAL HORIZONTAL BAKKEN/THREE FORKS FORMATION WELLS IN THE TEMPORARY SPACING UNIT ("TSU") COMPRISED OF ALL OF SECTION 36, TOWNSHIP 28 NORTH, RANGE 55 EAST, M.P.M., AND ALL OF SECTIONS 31 AND 32, TOWNSHIP 28 NORTH, RANGE 56 EAST, M.P.M., ROOSEVELT COUNTY, MONTANA, AT ANY LOCATIONS NOT CLOSER THAN 200' (HEEL/TOE SETBACK)/500' (LATERAL SETBACK) TO THE BOUNDARIES THEREOF, AND SUCH OTHER AND FURTHER RELIEF AS THE MBOGC MAY DEEM APPROPRIATE

BLM DOCKET NO. 18-2026

MBOGC DOCKET NO. 91-2026

APPLICATION

KRAKEN OIL & GAS LLC, 945 Bunker Hill Road, Suite 1200, Houston, Texas 77024:

[A] Presents the following application:

1. Applicant is an interest owner and operator within all or portions of Section 36, Township 28 North, Range 55 East, M.P.M., and Sections 31 and 32, Township 28 North, Range 56 East, M.P.M., Roosevelt County, Montana. It is anticipated that said lands will comprise a temporary spacing unit ("TSU") for purposes of Bakken/Three Forks formation production pursuant to Montana Board of Oil and Gas Conservation Order No. __-2026.
2. Applicant requests authority to drill up to three additional horizontal Bakken/Three Forks formation wells within said TSU, at any locations not closer than 200' (heel/toe setback)/500' (lateral setback) to the exterior boundaries thereof, if in its judgment as operator of the TSU such operations appear reasonable and prudent.
3. A portion of the subject lands is Indian land, namely the SE/4SE/4 of Section 32, Township 28 North, Range 56 East, M.P.M., and accordingly, the MOU between the United States BLM and the MBOGC is applicable hereto.

[B] Requests:

1. This matter be set for hearing in conjunction with the MBOGC hearings to be held February 12, 2026, with notice given as required by law and the MOU; and
2. After hearing the matter, the BLM and MBOGC enter their respective orders authorizing the Applicant to drill up to three additional horizontal Bakken/Three Forks formation wells at any locations within, but not closer than 200' (heel/toe setback)/500' (lateral setback) to the exterior boundaries of, the TSU comprised of All of Section 36, Township 28 North, Range 55 East, M.P.M., and Sections 31 and 32, Township 28 North, Range 56 East, M.P.M., Roosevelt County, Montana.


DATED this 7th day of January, 2026.

RECEIVED

JAN 09 2026

**MONTANA BOARD OF OIL &
GAS CONSERVATION • BILLINGS**

KRAKEN OIL & GAS LLC



By

John R. Lee, Its Attorney

CROWLEY FLECK PLLP
P.O. Box 2529
Billings, MT 59103-2529

RECEIVED

JAN 09 2026

**MONTANA BOARD OF OIL &
GAS CONSERVATION • BILLINGS**

BEFORE THE BOARD OF OIL AND GAS CONSERVATION OF THE STATE OF MONTANA

IN THE MATTER OF THE APPLICATION OF PHOENIX OPERATING LLC FOR AN ORDER CREATING A TEMPORARY SPACING UNIT CONSISTING OF SECTIONS 30 AND 31, TOWNSHIP 30 NORTH, RANGE 58 EAST, AND SECTIONS 6 AND 7, TOWNSHIP 29 NORTH, RANGE 58 EAST, ROOSEVELT COUNTY, MONTANA, AND AUTHORIZING THE DRILLING OF AND PRODUCTION FROM A HORIZONTAL BAKKEN/THREE FORKS FORMATION WELL WITHIN AND UPON THE REQUESTED TEMPORARY SPACING UNIT AT ANY LOCATION NOT CLOSER THAN 200' (HEEL/TOE SETBACKS) AND 500' (LATERAL SETBACKS) OF THE BOUNDARIES OF THE TEMPORARY SPACING UNIT, AND ADDITIONALLY VACATING AND RESCINDING BOARD ORDER NOS. 247-2010 AND 380-2011, AND ANY OTHER RELIEF AS THE BOARD MAY DEEM APPROPRIATE

APPLICATION

MBOGC DOCKET NO. 92 -2026

PHOENIX OPERATING LLC ("APPLICANT"), 4643 South Ulster Street, Suite 1510, Denver, Colorado, 80237, presents the following Application:

1. Applicant is an interest owner within all or portions of the following described lands located in Roosevelt County, Montana, to wit:

Township 30 North, Range 58 East, M.P.M.

Section 30: All

Section 31: All

Township 29 North, Range 58 East, M.P.M.

Section 6: All

Section 7: All

Containing 2,535.5 acres, more or less.

2. Section 31, Township 30 North, Range 58 East, is subject to Board Order No. 394-2006, dated November 2, 2006, which designated all of Section 31, Township 30 North, Range 58 East, Roosevelt County, Montana, as a permanent spacing unit for production of oil and associated natural gas from the Ratcliffe Formation.
3. Sections 30 and 31, Township 30 North, Range 58 East, are subject to Board Order No. 247-2010, dated October 14th, 2010, which designated all of Sections 30 and 31, Township 30 North, Range 58 East, Roosevelt County, Montana, as a temporary/permanent spacing Application to Vacate Orders & for Temporary Spacing Unit – Sections 30 & 31, T30N, R58E, and Sections 6 & 7, T29N, R58E

unit for the drilling of a Bakken Formation horizontal well. The proposed well that was the subject of the foregoing Order was never drilled, nor has said Order been vacated by this Board.

4. Sections 6 and 7, Township 29 North, Range 58 East, Roosevelt County, Montana, are presently subject only Board Order No. 380-2011 which designates areawide state spacing.
5. In order to protect correlative rights, and in order to more efficiently and economically recover Bakken/Three Forks Formation reserves underlying the above-described lands, Applicant proposes to drill a horizontal Bakken/Three Forks Formation well within and upon, but not closer than 200' (heel/toe setbacks) and 500' (lateral setbacks) to the exterior boundaries of a temporary spacing unit comprised of All of Sections 30 and 31, Township 30 North, Range 58 East, and All of Sections 6 and 7, Township 29 North, Range 58 East, Roosevelt County, Montana.
6. Applicant believes the requested 200' (heel/toe) and 500' (lateral) setbacks from the requested temporary spacing unit boundaries are necessary in order adequately and efficiently increase the ultimate recovery of Bakken/Three Forks Formation oil and associated natural gas from the reserves underlying the requested temporary spacing unit.
7. In the event that Applicant's proposed horizontal Bakken/Three Forks Formation well, referred to above, is authorized by this Board and is thereafter drilled and completed as a well capable of commercial production, within ninety (90) days, of such completion Applicant will file an application for Board consideration of permanent spacing and other matters relating to production from said well.

Accordingly, Applicant requests the following:

1. This matter be set for hearing by the Board and notice thereof be provided as required by law;
 2. After hearing this matter, the Board enter its Order vacating and rescinding Board Order No. 247-2010, and terminating the temporary spacing unit created thereby;
 3. After hearing this matter, the Board enter its Order vacating and rescinding Board Order No. 380-2011, insofar as it applies to Sections 6 and 7, Township 29 North, Range 58 East, Roosevelt County, Montana;
 4. After hearing this matter, the Board enter its Order designating All of Sections 30 and 31, Township 30 North, Range 58 East, and All of Sections 6 and 7, Township 29 North, Range 58 East, Roosevelt County, Montana, as a temporary spacing unit.
- Application to Vacate Orders & for Temporary Spacing Unit – Sections 30 & 31, T30N, R58E, and Sections 6 & 7, T29N, R58E

58 East, Roosevelt County, Montana, as a temporary spacing unit, and authorizing the drilling of a horizontal Bakken/Three Forks Formation well at any location within the temporary spacing unit, but not closer than 200' (heel/toe setbacks) and 500' (lateral setbacks), to the exterior boundaries thereof, provided that operations for the drilling of such well must be commenced within one year from the date of such requested Order;

5. Within ninety (90) days of first production from the requested authorized horizontal Bakken/Three Forks Formation well, Applicant shall submit an Application to the Board requesting the establishment of a permanent spacing unit; and
6. For any such other or additional relief, including but not limited to vacating and/or rescinding any other conflicting Board Orders not herein identified by Applicant which cover the above-described lands; and any other relief deemed appropriate by the Board.

Dated January 7, 2026.

KEARNEY, MCWILLIAMS & DAVIS, PLLC



By:

Wendy A. Johnson
wjohnson@kmd.law
55 Waugh, Suite 150
Houston, TX 77007
Attorney for Phoenix Operating LLC

BEFORE THE BOARD OF OIL AND GAS CONSERVATION OF THE STATE OF MONTANA

IN THE MATTER OF THE APPLICATION OF PHOENIX OPERATING LLC FOR AN ORDER AUTHORIZING THE DRILLING OF UP TO THREE (3) ADDITIONAL HORIZONTAL BAKKEN/THREE FORKS FORMATION WELLS WITHIN AND UPON THE TEMPORARY SPACING UNIT COMPRISED OF ALL OF SECTIONS 30 AND 31, TOWNSHIP 30 NORTH, RANGE 58 EAST, AND ALL OF SECTIONS 6 AND 7, TOWNSHIP 29 NORTH, RANGE 58 EAST, ROOSEVELT COUNTY, MONTANA, AT ANY LOCATION NOT CLOSER THAN 200' (HEEL/TOE SETBACKS) AND 500' (LATERAL SETBACKS) TO THE BOUNDARIES THEREOF, AND ANY OTHER RELIEF AS THE BOARD MAY DEEM APPROPRIATE

APPLICATION

MBOGC DOCKET NO. 93-2026

PHOENIX OPERATING LLC ("APPLICANT"), 4643 South Ulster Street, Suite 1510, Denver, Colorado, 80237, presents the following Application:

1. Applicant is an interest owner within all or portions of the following described lands located in Roosevelt County, Montana, to wit:

Township 30 North, Range 58 East, M.P.M.

Section 30: All

Section 31: All

Township 29 North, Range 58 East, M.P.M.

Section 6: All

Section 7: All

Containing 2,535.5 acres, more or less.

- It is anticipated that the above-described lands will comprise a temporary spacing unit for purposes of the Bakken/Three Forks Formation production pursuant to Board Order No. _____-2026.

2. Applicant requests an Order from this Board authorizing the drilling of and production of up to three (3) additional horizontal Bakken/Three Forks Formation wells within and upon the temporary spacing unit described above, at any location not closer than 200' (heel/toe setbacks) and 500' (lateral setbacks) to the exterior boundaries of said temporary spacing unit.

3. Applicant believes that approval and granting of the request herein will be in the best interest of prevention of waste of oil and associated natural gas and the conservation thereof and will protect the correlative rights of all interested parties.

Accordingly, Applicant requests the following:

1. This matter be set for hearing by the Board and notice thereof be provided as required by law;
2. After hearing this matter, the Board enter its Order authorizing the Applicant to drill up to three (3) additional horizontal Bakken/Three Forks Formation wells at any location within and upon the temporary spacing unit consisting of All of Sections 30 and 31, Township 30 North, Range 58 East, and All of Sections 6 and 7, Township 29 North, Range 58 East, Roosevelt County, Montana, but not closer than 200' (heel/toe setbacks) and 500' (lateral setbacks) to the exterior boundaries of said temporary spacing unit; and
3. For any such other or additional relief as the Board may deem appropriate.

Dated January 7, 2026.

KEARNEY, MCWILLIAMS & DAVIS, PLLC



By:

Wendy A. Johnson
wjohnson@kmd.law
55 Waugh, Suite 150
Houston, TX 77007
Attorney for Phoenix Operating LLC

BEFORE THE BOARD OF OIL AND GAS CONSERVATION OF THE STATE OF MONTANA

IN THE MATTER OF THE APPLICATION OF PHOENIX OPERATING LLC FOR AN ORDER CREATING A TEMPORARY SPACING UNIT CONSISTING OF ALL OF SECTIONS 26 AND 35, TOWNSHIP 29 NORTH, RANGE 56 EAST, AND ALL OF SECTIONS 6 AND 7, TOWNSHIP 28 NORTH, RANGE 57 EAST, ROOSEVELT COUNTY, MONTANA, AND AUTHORIZING THE DRILLING OF AND PRODUCTION FROM A HORIZONTAL BAKKEN/THREE FORKS FORMATION WELL WITHIN AND UPON THE REQUESTED TEMPORARY SPACING UNIT AT ANY LOCATION NOT CLOSER THAN 200' (HEEL/TOE SETBACKS) AND 500' (LATERAL SETBACKS) OF THE BOUNDARIES OF THE TEMPORARY SPACING UNIT, AND ADDITIONALLY VACATING AND RESCINDING BOARD ORDER NOS. 225-2010 AND 219-2010, AND ANY OTHER RELIEF AS THE BOARD MAY DEEM APPROPRIATE

APPLICATION

MBOGC DOCKET NO. 94-2026

PHOENIX OPERATING LLC ("APPLICANT"), 4643 South Ulster Street, Suite 1510, Denver, Colorado, 80237, presents the following Application:

1. Applicant is an interest owner within all or portions of the following described lands located in Roosevelt County, Montana, to wit:

Township 29 North, Range 56 East, M.P.M.

Section 26: All

Section 35: All

Township 28 North, Range 57 East, M.P.M.

Section 6: All

Section 7: All

Containing 2484.93 acres, more or less.

2. Applicant draws the Boards attention to the fact that federal minerals are located within certain tracts affected by this Application; specifically including the N/2SW/4 of Section 7, Township 28 North, Range 57 East, Roosevelt County, Montana.
3. Sections 26 and 35, Township 29 North, Range 56 East, Roosevelt County, Montana are subject to Board Order No. 225-2010, dated October 14, 2010, which designated all of Sections 26 and 35, Township 29 North, Range 56 East, Roosevelt County, Montana, as a

Application to Vacate Orders & for Temporary Spacing Unit – Sections 26 & 35, T29N, R56E and Sections 6 & 7, T28N, R57E

temporary spacing unit for the drilling of a horizontal Bakken Formation well. The proposed well that was the subject of the foregoing Order was never drilled, nor has said Order been vacated by this Board.

4. Sections 6 and 7, Township 28 North, Range 57 East, Roosevelt County, Montana, are subject to Board Order No. 219-2010, dated October 14, 2010, which designated all of Sections 6 and 7, Township 28 North, Range 57 East, Roosevelt County, Montana, as a temporary spacing unit for drilling of a horizontal Bakken Formation well. The proposed well that was the subject of the foregoing Order was never drilled, nor has said Order been vacated by this Board.
5. In order to protect correlative rights, and in order to more efficiently and economically recover Bakken/Three Forks Formation reserves underlying the above-described lands, Applicant proposes to drill a horizontal Bakken/Three Forks Formation well within and upon, but not closer than 200' (heel/toe setbacks) and 500' (lateral setbacks) to the exterior boundaries of a temporary spacing unit comprised of All of Sections 26 and 35, Township 29 North, Range 56 East, and All of Sections 6 and 7, Township 28 North, Range 57 East, Roosevelt County, Montana.
6. Applicant believes the requested 200' (heel/toe) and 500' (lateral) setbacks from the requested temporary spacing unit boundaries are necessary in order adequately and efficiently increase the ultimate recovery of Bakken/Three Forks Formation oil and associated natural gas from the reserves underlying the requested temporary spacing unit.
7. In the event that Applicant's proposed horizontal Bakken/Three Forks Formation well, referred to above, is authorized by this Board and is thereafter drilled and completed as a well capable of commercial production, within ninety (90) days, of such completion Applicant will file an application for Board consideration of permanent spacing and other matters relating to production from said well.

Accordingly, Applicant requests the following:

1. This matter be set for hearing by the Board and notice thereof be provided as required by law;
2. After hearing this matter, the Board enter its order vacating and rescinding Board Order Nos. 225-2010 and 219-2010, and terminating the temporary spacing units created thereby;
3. After hearing this matter, the Board enter its Order designating All of Sections 26 and 35, Township 29 North, Range 56 East, Roosevelt County, Montana, as a temporary spacing

unit, and authorizing the drilling of a horizontal Bakken/Three Forks Formation well at any location within the temporary spacing unit, but not closer than 200' (heel/toe setbacks) and 500' (lateral setbacks), to the exterior boundaries thereof, provided that operations for the drilling of such well must be commenced within one year from the date of such requested Order;

4. Within ninety (90) days of first production from the requested authorized horizontal Bakken/Three Forks Formation well, Applicant shall submit an Application to the Board requesting the establishment of a permanent spacing unit; and
5. For any such other or additional relief, including but not limited to vacating and/or rescinding any other conflicting Board Orders not herein identified by Applicant which cover the above-described lands; and any other relief deemed appropriate by the Board.

Dated January 7, 2026.

KEARNEY, MCWILLIAMS & DAVIS, PLLC



By:

Wendy A. Johnson
wjohnson@kmd.law
55 Waugh, Suite 150
Houston, TX 77007
Attorney for Phoenix Operating LLC

BEFORE THE BOARD OF OIL AND GAS CONSERVATION OF THE STATE OF MONTANA

IN THE MATTER OF THE APPLICATION OF PHOENIX OPERATING LLC FOR AN ORDER CREATING A TEMPORARY SPACING UNIT CONSISTING OF ALL OF SECTIONS 27 AND 34, TOWNSHIP 29 NORTH, RANGE 56 EAST, AND ALL OF SECTIONS 1 AND 12, TOWNSHIP 28 NORTH, RANGE 56 EAST, ROOSEVELT COUNTY, MONTANA, AND AUTHORIZING THE DRILLING OF AND PRODUCTION FROM A HORIZONTAL BAKKEN/THREE FORKS FORMATION WELL WITHIN AND UPON THE REQUESTED TEMPORARY SPACING UNIT AT ANY LOCATION NOT CLOSER THAN 200' (HEEL/TOE SETBACKS) AND 500' (LATERAL SETBACKS) OF THE BOUNDARIES OF THE TEMPORARY SPACING UNIT, AND ADDITIONALLY VACATING AND RESCINDING BOARD ORDER NOS. 226-2010 AND 217-2010, AND ANY OTHER RELIEF AS THE BOARD MAY DEEM APPROPRIATE

APPLICATION

MBOGC DOCKET NO. 95-2026

PHOENIX OPERATING LLC ("APPLICANT"), 4643 South Ulster Street, Suite 1510, Denver, Colorado, 80237, presents the following Application:

1. Applicant is an interest owner within all or portions of the following described lands located in Roosevelt County, Montana, to wit:

Township 29 North, Range 56 East, M.P.M.

Section 27: All

Section 34: All

Township 28 North, Range 56 East, M.P.M.

Section 1: All

Section 12: All

Containing 2562 acres, more or less.

2. Applicant draws the Boards attention to the fact that federal minerals are located within certain tracts affected by this Application; specifically including the SE/4SE/4 of Section 12, Township 28 North, Range 56 East, Roosevelt County, Montana.
3. Sections 27 and 34, Township 29 North, Range 56 East, Roosevelt County, are subject to Board Order No. 226-2010, dated October 14, 2010, which designated all of Sections 27 and 34, Township 29 North, Range 56 East, Roosevelt County, Montana, as a temporary

Application to Vacate Orders & for Temporary Spacing Unit – Sections 27 & 34, T29N, R56E and Sections 1 & 12, T28N, R56E

spacing unit for the drilling of a horizontal Bakken Formation well. The proposed well that was the subject of the foregoing Order was never drilled, nor has said Order been vacated by this Board.

4. Sections 1 and 12, Township 28 North, Range 56 East, Roosevelt County, are subject to Board Order No. 217-2010, dated October 14, 2010, which designated All of Sections 1 and 12, Township 28 North, Range 56 East, Roosevelt County, Montana, as a temporary spacing unit for the drilling of a horizontal Bakken Formation well. The proposed well that was the subject of the foregoing Order was never drilled, nor has said Order been vacated by this Board.
5. In order to protect correlative rights, and in order to more efficiently and economically recover Bakken/Three Forks Formation reserves underlying the above-described lands, Applicant proposes to drill a horizontal Bakken/Three Forks Formation well within and upon, but not closer than 200' (heel/toe setbacks) and 500' (lateral setbacks) to the exterior boundaries of a temporary spacing unit comprised of All of Sections 27 and 34, Township 29 North, Range 56 East, and All of Sections 1 and 12, Township 28 North, Range 56 East, Roosevelt County, Montana.
6. Applicant believes the requested 200' (heel/toe) and 500' (lateral) setbacks from the requested temporary spacing unit boundaries are necessary in order adequately and efficiently increase the ultimate recovery of Bakken/Three Forks Formation oil and associated natural gas from the reserves underlying the requested temporary spacing unit.
7. In the event that Applicant's proposed horizontal Bakken/Three Forks Formation well, referred to above, is authorized by this Board and is thereafter drilled and completed as a well capable of commercial production, within ninety (90) days, of such completion Applicant will file an application for Board consideration of permanent spacing and other matters relating to production from said well.

Accordingly, Applicant requests the following:

1. This matter be set for hearing by the Board and notice thereof be provided as required by law;
2. After hearing this matter, the Board enter its Order vacating and rescinding Board Order Nos. 226-2010 and 217-2010, and terminating the temporary spacing units created thereby;
3. After hearing this matter, the Board enter its Order designating All of Sections 27 and 34, Township 29 North, Range 56 East, and All of Sections 1 and 12, Township 28 North, Application to Vacate Orders & for Temporary Spacing Unit – Sections 27 & 34, T29N, R56E and Sections 1 & 12, T28N, R56E

Range 56 East, Roosevelt County, Montana, as a temporary spacing unit, and authorizing the drilling of a horizontal Bakken/Three Forks Formation well at any location within the temporary spacing unit, but not closer than 200' (heel/toe setbacks) and 500' (lateral setbacks), to the exterior boundaries thereof, provided that operations for the drilling of such well must be commenced within one year from the date of such requested Order;

4. Within ninety (90) days of first production from the requested authorized horizontal Bakken/Three Forks Formation well, Applicant shall submit an Application to the Board requesting the establishment of a permanent spacing unit; and
5. For any such other or additional relief, including but not limited to vacating and/or rescinding any other conflicting Board Orders not herein identified by Applicant which cover the above-described lands; and any other relief deemed appropriate by the Board.

Dated January 7, 2026.

KEARNEY, MCWILLIAMS & DAVIS, PLLC



By:

Wendy A. Johnson
wjohnson@kmd.law
55 Waugh, Suite 150
Houston, TX 77007
Attorney for Phoenix Operating LLC

BEFORE THE BOARD OF OIL AND GAS CONSERVATION OF THE STATE OF MONTANA

IN THE MATTER OF THE APPLICATION OF PHOENIX OPERATING LLC FOR AN ORDER CREATING A TEMPORARY SPACING UNIT CONSISTING OF ALL OF SECTIONS 28 AND 33, TOWNSHIP 29 NORTH, RANGE 56 EAST, AND ALL OF SECTIONS 2 AND 11, TOWNSHIP 28 NORTH, RANGE 56 EAST, ROOSEVELT COUNTY, MONTANA, AND AUTHORIZING THE DRILLING OF AND PRODUCTION FROM A HORIZONTAL BAKKEN/THREE FORKS FORMATION WELL WITHIN AND UPON THE REQUESTED TEMPORARY SPACING UNIT AT ANY LOCATION NOT CLOSER THAN 200' (HEEL/TOE SETBACKS) AND 500' (LATERAL SETBACKS) OF THE BOUNDARIES OF THE TEMPORARY SPACING UNIT, AND ADDITIONALLY VACATING AND RESCINDING BOARD ORDER NOS. 227-2010 AND 174-2010, AND ANY OTHER RELIEF AS THE BOARD MAY DEEM APPROPRIATE

APPLICATION

MBOGC DOCKET NO. 96-2026

PHOENIX OPERATING LLC ("APPLICANT"), 4643 South Ulster Street, Suite 1510, Denver, Colorado, 80237, presents the following Application:

1. Applicant is an interest owner within all or portions of the following described lands located in Roosevelt County, Montana, to wit:

Township 29 North, Range 56 East, M.P.M.

Section 28: All

Section 33: All

Township 28 North, Range 56 East, M.P.M

Section 2: All

Section 11: All

Containing 2,563 acres, more or less.

2. Sections 28 and 33, Township 29 North, Range 56 East, Roosevelt County, Montana are subject to Board Order No. 227-2010, dated October 14, 2010, which designated all of Sections 28 and 33, Township 29 North, Range 56 East, Roosevelt County, Montana, as a temporary spacing unit for the drilling of a horizontal Bakken Formation well. The proposed well that was the subject of the foregoing Order was never drilled, nor has said Order been vacated by this Board.

3. Sections 2 and 11, Township 28 North, Range 56 East, Roosevelt County, Montana are subject to Board Order No. 174-2010, dated October 14, 2010, which designated all of Sections 2 and 11, Township 28 North, Range 56 East, Roosevelt County, Montana, as a temporary spacing unit for the drilling of a horizontal Bakken Formation well. The proposed well that was the subject of the foregoing Order was never drilled, nor has said Order been vacated by this Board.
4. In order to protect correlative rights, and in order to more efficiently and economically recover Bakken/Three Forks Formation reserves underlying the above-described lands, Applicant proposes to drill a horizontal Bakken/Three Forks Formation well within and upon, but not closer than 200' (heel/toe setbacks) and 500' (lateral setbacks) to the exterior boundaries of a temporary spacing unit comprised of All of Sections 28 and 33, Township 29 North, Range 56 East, Roosevelt County, Montana, and All of Sections 2 and 11, Township 28 North, Range 56 East, Roosevelt County, Montana.
5. Applicant believes the requested 200' (heel/toe) and 500' (lateral) setbacks from the requested temporary spacing unit boundaries are necessary in order adequately and efficiently increase the ultimate recovery of Bakken/Three Forks Formation oil and associated natural gas from the reserves underlying the requested temporary spacing unit.
6. In the event that Applicant's proposed horizontal Bakken/Three Forks Formation well, referred to above, is authorized by this Board and is thereafter drilled and completed as a well capable of commercial production, within ninety (90) days, of such completion Applicant will file an application for Board consideration of permanent spacing and other matters relating to production from said well.

Accordingly, Applicant requests the following:

1. This matter be set for hearing by the Board and notice thereof be provided as required by law;
2. After hearing this matter, the Board enter its Order vacating and rescinding Board Order Nos. 227-2010 and 174-2010, and terminating the temporary spacing units created thereby;
3. After hearing this matter, the Board enter its Order designating All of Sections 28 and 33, Township 29 North, Range 56 East, and All of Sections 2 and 11, Township 28 North, Range 56 East, Roosevelt County, Montana, as a temporary spacing unit, and authorizing the drilling of a horizontal Bakken/Three Forks Formation well at any location within the temporary spacing unit, but not closer than 200' (heel/toe setbacks) and 500' (lateral

setbacks), to the exterior boundaries thereof, provided that operations for the drilling of such well must be commenced within one year from the date of such requested Order;

4. Within ninety (90) days of first production from the requested authorized horizontal Bakken/Three Forks Formation well, Applicant shall submit an Application to the Board requesting the establishment of a permanent spacing unit; and
5. For any such other or additional relief, including but not limited to vacating and/or rescinding any other conflicting Board Orders not herein identified by Applicant which cover the above-described lands; and any other relief deemed appropriate by the Board.

Dated January 7, 2026.

KEARNEY, MCWILLIAMS & DAVIS, PLLC



By:

Wendy A. Johnson
wjohnson@kmd.law
55 Waugh, Suite 150
Houston, TX 77007
Attorney for Phoenix Operating LLC

BEFORE THE BOARD OF OIL AND GAS CONSERVATION OF THE STATE OF MONTANA

IN THE MATTER OF THE APPLICATION OF PHOENIX OPERATING LLC FOR AN ORDER CREATING A TEMPORARY SPACING UNIT CONSISTING OF ALL OF SECTIONS 29 AND 32, TOWNSHIP 29 NORTH, RANGE 56 EAST, AND ALL OF SECTIONS 3 AND 10, TOWNSHIP 28 NORTH, RANGE 56 EAST, ROOSEVELT COUNTY, MONTANA, AND AUTHORIZING THE DRILLING OF AND PRODUCTION FROM A HORIZONTAL BAKKEN/THREE FORKS FORMATION WELL WITHIN AND UPON THE REQUESTED TEMPORARY SPACING UNIT AT ANY LOCATION NOT CLOSER THAN 200' (HEEL/TOE SETBACKS) AND 500' (LATERAL SETBACKS) OF THE BOUNDARIES OF THE TEMPORARY SPACING UNIT, AND ADDITIONALLY VACATING AND RESCINDING BOARD ORDER NOS. 228-2010 AND 106-2010, AND ANY OTHER RELIEF AS THE BOARD MAY DEEM APPROPRIATE

APPLICATION

MBOGC DOCKET NO. 97-2026

PHOENIX OPERATING LLC ("APPLICANT"), 4643 South Ulster Street, Suite 1510, Denver, Colorado, 80237, presents the following Application:

1. Applicant is an interest owner within all or portions of the following described lands located in Roosevelt County, Montana, to wit:

Township 29 North, Range 56 East, M.P.M.

Section 29: All

Section 32: All

Township 28 North, Range 56 East, M.P.M.

Section 3: All

Section 10: All

Containing 2,564 acres, more or less.

2. Sections 29 and 32, Township 29 North, Range 56 East, Roosevelt County, Montana, are subject to Board Order No. 228-2010, dated October 14, 2010, which designated all of Sections 29 and 32, Township 29 North, Range 56 East, Roosevelt County, Montana, as a temporary spacing unit for the drilling of a horizontal Bakken Formation well. The proposed well that was the subject of the foregoing Order was never drilled, nor has said Order been vacated by the Board.

3. Sections 3 and 10, Township 28 North, Range 56 East, Roosevelt County, Montana, are subject to Board Order No. 106-2010, dated June 17, 2010, which designated all of Sections 3 and 10, Township 28 North, Range 56 East, Roosevelt County, Montana, as a temporary spacing unit for the drilling of a horizontal Bakken Formation well. The proposed well that was the subject of the foregoing Order was never drilled, nor has said Order been vacated by this Board.
4. In order to protect correlative rights, and in order to more efficiently and economically recover Bakken/Three Forks Formation reserves underlying the above-described lands, Applicant proposes to drill a horizontal Bakken/Three Forks Formation well within and upon, but not closer than 200' (heel/toe setbacks) and 500' (lateral setbacks) to the exterior boundaries of a temporary spacing unit comprised of All of Sections 29 and 32, Township 29 North, Range 56 East, and All of Sections 3 and 10, Township 28 North, Range 56 East, Roosevelt County, Montana.
5. Applicant believes the requested 200' (heel/toe) and 500' (lateral) setbacks from the requested temporary spacing unit boundaries are necessary in order adequately and efficiently increase the ultimate recovery of Bakken/Three Forks Formation oil and associated natural gas from the reserves underlying the requested temporary spacing unit.
6. In the event that Applicant's proposed horizontal Bakken/Three Forks Formation well, referred to above, is authorized by this Board and is thereafter drilled and completed as a well capable of commercial production, within ninety (90) days, of such completion Applicant will file an application for Board consideration of permanent spacing and other matters relating to production from said well.

Accordingly, Applicant requests the following:

1. This matter be set for hearing by the Board and notice thereof be provided as required by law;
2. After hearing this matter, the Board enter its Order vacating and rescinding Board Order Nos. 228-2010 and 106-2010, and terminating the temporary spacing units created thereby;
3. After hearing this matter, the Board enter its Order designating All of Sections 29 and 32, Township 29 North, Range 56 East, and All of Sections 3 and 10, Township 28 North, Range 56 East, Roosevelt County, Montana, as a temporary spacing unit, and authorizing the drilling of a horizontal Bakken/Three Forks Formation well at any location within the temporary spacing unit, but not closer than 200' (heel/toe setbacks) and 500' (lateral

setbacks), to the exterior boundaries thereof, provided that operations for the drilling of such well must be commenced within one year from the date of such requested Order;

4. Within ninety (90) days of first production from the requested authorized horizontal Bakken/Three Forks Formation well, Applicant shall submit an Application to the Board requesting the establishment of a permanent spacing unit; and
5. For any such other or additional relief, including but not limited to vacating and/or rescinding any other conflicting Board Orders not herein identified by Applicant which cover the above-described lands; and any other relief deemed appropriate by the Board.

Dated January 7, 2026.

KEARNEY, MCWILLIAMS & DAVIS, PLLC



By:

Wendy A. Johnson
wjohnson@kmd.law
55 Waugh, Suite 150
Houston, TX 77007
Attorney for Phoenix Operating LLC

BEFORE THE BOARD OF OIL AND GAS CONSERVATION OF THE STATE OF MONTANA

IN THE MATTER OF THE APPLICATION OF PHOENIX OPERATING LLC FOR AN ORDER CREATING A TEMPORARY SPACING UNIT CONSISTING OF SECTIONS 2, 11, 14 & 23, TOWNSHIP 23 NORTH, RANGE 58 EAST, RICHLAND COUNTY, MONTANA, AND AUTHORIZING THE DRILLING OF AND PRODUCTION FROM A HORIZONTAL BAKKEN/THREE FORKS FORMATION WELL WITHIN AND UPON THE REQUESTED TEMPORARY SPACING UNIT AT ANY LOCATION NOT CLOSER THAN 200' (HEEL/TOE SETBACKS) AND 500' (LATERAL SETBACKS) OF THE BOUNDARIES OF THE TEMPORARY SPACING UNIT, AND ADDITIONALLY VACATING AND RESCINDING BOARD ORDER NO. 138-2011, AND ANY OTHER RELIEF AS THE BOARD MAY DEEM APPROPRIATE

APPLICATION

MBOGC DOCKET NO. 99-2026

PHOENIX OPERATING LLC ("APPLICANT"), 4643 South Ulster Street, Suite 1510, Denver, Colorado, 80237, presents the following Application:

1. Applicant is an interest owner within all or portions of the following described lands located in Richland County, Montana, to wit:

Township 23 North, Range 58 East, M.P.M.

Section 2: All

Section 11: All

Section 14: All

Section 23: All

Containing 2,560 acres, more or less.

2. Section 14, Township 23 North, Range 58 East, Richland County, Montana, is subject to Board Order No. 155-2005, dated April 28, 2005, which designated the S/2 of Section 14 and the SE/4 of Section 15, Township 23 North, Range 58 East, Richland County, Montana, as a permanent spacing unit for the drilling of a Bakken Formation well, and designating the Sunwall 9-14H as the only authorized well for said spacing unit. The proposed well that was the subject of the foregoing Order is shut in, and said Order has not been vacated by this Board. The last recorded production from the Sunwall 9-14H well was in June of 2015.

3. Section 14, Township 23 North, Range 58 East, Richland County, Montana, is also subject to Board Order No. 91-2007, dated April 12, 2007, which designated the S/2 of Section 14, Township 23 North, Range 58 East, Richland County, Montana, as a permanent spacing unit for the drilling of a Mission Canyon Formation well, and designating the Sunwall 9-14H well as the authorized well for said spacing unit. The proposed well that was the subject of the foregoing Order is shut in, and said Order has not been vacated by this Board.
4. Sections 2 and 11, Township 23 North, Range 58 East, Richland County, Montana, are subject to Board Order No. 138-2011, dated June 16, 2011, which designated All of Sections 2 and 11, Township 23 North, Range 58 East, Richland County, Montana, as a temporary spacing unit for the drilling of a horizontal Bakken Formation well.
5. Section 11, Township 23 North, Range 58 East, Richland County, Montana, is subject to Board Order No. 627-2012, dated December 13, 2012, which pooled all interests in a spacing unit comprised of the SW/4 of Section 11, for production of the Mission Canyon/Ratcliffe Formation, with respect to the Rasmussen #14-11 Well.
6. Section 23, Township 23 North, Range 58 East, Richland County, Montana, is presently subject only to Board Order No. 380-2011, which designates areawide state spacing.
7. In order to protect correlative rights, and in order to more efficiently and economically recover Bakken/Three Forks Formation reserves underlying the above-described lands, Applicant proposes to drill a horizontal Bakken/Three Forks Formation well within and upon, but not closer than 200' (heel/toe setbacks) and 500' (lateral setbacks) to the exterior boundaries of a temporary spacing unit comprised of all of Sections 2, 11, 14 and 23, Township 23 North, Range 58 East, Richland County, Montana.
8. Applicant believes the requested 200' (heel/toe) and 500' (lateral) setbacks from the requested temporary spacing unit boundaries are necessary in order adequately and efficiently increase the ultimate recovery of Bakken/Three Forks Formation oil and associated natural gas from the reserves underlying the requested temporary spacing unit.
9. In the event that Applicant's proposed horizontal Bakken/Three Forks Formation well, referred to above, is authorized by this Board and is thereafter drilled and completed as a well capable of commercial production, within ninety (90) days, of such completion Applicant will file an application for Board consideration of permanent spacing and other matters relating to production from said well.

Accordingly, Applicant requests the following:

1. This matter be set for hearing by the Board and notice thereof be provided as required by law;
2. After hearing this matter, the Board enter its Order vacating and rescinding Board Order Nos. 138-2011, 155-2005, 91-2007 and terminating the temporary and/or permanent spacing units created thereby;
3. After hearing this matter, the Board enter its Order vacating and rescinding Board Order No. 380-2011, insofar as it applies to Sections 23, Township 23 North, Range 58 East, Richland County, Montana;
4. After hearing this matter, the Board enter its Order designating All of Sections 2, 11, 14 and 23, Township 23 North, Range 58 East, Richland County, Montana, as a temporary spacing unit, and authorizing the drilling of a horizontal Bakken/Three Forks Formation well at any location within the temporary spacing unit, but not closer than 200' (heel/toe setbacks) and 500' (lateral setbacks), to the exterior boundaries thereof, provided that operations for the drilling of such well must be commenced within one year from the date of such requested Order;
5. Within ninety (90) days of first production from the requested authorized horizontal Bakken/Three Forks Formation well, Applicant shall submit an Application to the Board requesting the establishment of a permanent spacing unit; and
6. For any such other or additional relief, including but not limited to vacating and/or rescinding any other conflicting Board Orders not herein identified by Applicant which cover the above-described lands; and any other relief deemed appropriate by the Board.

Dated January 7, 2026.

KEARNEY, MCWILLIAMS & DAVIS, PLLC



By:

Wendy A. Johnson
wjohnson@kmd.law
55 Waugh, Suite 150
Houston, TX 77007
Attorney for Phoenix Operating LLC

BEFORE THE BOARD OF OIL AND GAS CONSERVATION OF THE STATE OF MONTANA

IN THE MATTER OF THE APPLICATION OF
PHOENIX OPERATING LLC FOR AN ORDER
AUTHORIZING THE DRILLING OF UP TO THREE
(3) ADDITIONAL HORIZONTAL BAKKEN/THREE
FORKS FORMATION WELLS WITHIN AND UPON
THE TEMPORARY SPACING UNIT COMPRISED
OF ALL OF SECTIONS 2, 11, 14 & 23, TOWNSHIP
23 NORTH, RANGE 58 EAST, RICHLAND
COUNTY, MONTANA, MONTANA, AT ANY
LOCATION NOT CLOSER THAN 200' (HEEL/TOE
SETBACKS) AND 500' (LATERAL SETBACKS) TO
THE BOUNDARIES THEREOF, AND ANY OTHER
RELIEF AS THE BOARD MAY DEEM
APPROPRIATE

APPLICATION

MBOGC DOCKET NO. 99-2026

PHOENIX OPERATING LLC ("APPLICANT"), 4643 South Ulster Street, Suite 1510, Denver, Colorado, 80237, presents the following Application:

1. Applicant is an interest owner within all or portions of the following described lands located in Richland County, Montana, to wit:

Township 23 North, Range 58 East, MPM

Section 2: All

Section 11: All

Section 14: All

Section 23: All

Containing 2,560 acres, more or less.

It is anticipated that the above-described lands will comprise a temporary spacing unit for purposes of the Bakken/Three Forks Formation production pursuant to Board Order No. _____-2026.

2. Applicant requests an Order from this Board authorizing the drilling of and production of up to three (3) additional horizontal Bakken/Three Forks Formation wells within and upon the temporary spacing unit described above, at any location not closer than 200' (heel/toe setbacks) and 500' (lateral setbacks) to the exterior boundaries of said temporary spacing unit.
3. Applicant believes that approval and granting of the request herein will be in the best interest of prevention of waste of oil and associated natural gas and the conservation thereof and will protect the correlative rights of all interested parties.

Accordingly, Applicant requests the following:

1. This matter be set for hearing by the Board and notice thereof be provided as required by law;
2. After hearing this matter, the Board enter its Order authorizing the Applicant to drill up to three (3) additional horizontal Bakken/Three Forks Formation wells at any location within and upon the temporary spacing unit consisting of Sections 2, 11, 14 and 23, Township 23 North, Range 58 East, Richland County, Montana, but not closer than 200' (heel/toe setbacks) and 500' (lateral setbacks) to the exterior boundaries of said temporary spacing unit; and
3. For any such other or additional relief as this Board may deem appropriate.

Dated January 7, 2026.

KEARNEY, MCWILLIAMS & DAVIS, PLLC



By:

Wendy A. Johnson
wjohnson@kmd.law
55 Waugh, Suite 150
Houston, TX 77007
Attorney for Phoenix Operating LLC

BEFORE THE BOARD OF OIL AND GAS CONSERVATION OF THE STATE OF MONTANA

IN THE MATTER OF THE APPLICATION OF PHOENIX OPERATING LLC FOR AN ORDER CREATING A TEMPORARY SPACING UNIT CONSISTING OF SECTIONS 27 AND 34, TOWNSHIP 24 NORTH, RANGE 58 EAST, AND SECTIONS 3 AND 10, TOWNSHIP 23 NORTH, RANGE 58 EAST, RICHLAND COUNTY, MONTANA, AND AUTHORIZING THE DRILLING OF AND PRODUCTION FROM A HORIZONTAL BAKKEN/THREE FORKS FORMATION WELL WITHIN AND UPON THE REQUESTED TEMPORARY SPACING UNIT AT ANY LOCATION NOT CLOSER THAN 200' (HEEL/TOE SETBACKS) AND 500' (LATERAL SETBACKS) OF THE BOUNDARIES OF THE TEMPORARY SPACING UNIT, AND ADDITIONALLY VACATING AND RESCINDING BOARD ORDER NOS. 93-2010 AND 163-2012, AND ANY OTHER RELIEF AS THE BOARD MAY DEEM APPROPRIATE

APPLICATION

MBOGC DOCKET NO. 100-2026

PHOENIX OPERATING LLC ("APPLICANT"), 4643 South Ulster Street, Suite 1510, Denver, Colorado, 80237, presents the following Application:

1. Applicant is an interest owner within all or portions of the following described lands located in Richland County, Montana, to wit:

Township 24 North, Range 58 East, M.P.M.

Section 27: All

Section 34: All

Township 23 North, Range 58 East, M.P.M.

Section 3: All

Section 10: All

. Containing 2,551.20 acres, more or less.

2. Section 10, Township 23 North, Range 58 East, Richland County, Montana, is subject to Board Order No. 60-2007, dated April 12, 2007, which designated all of Section 10, Township 23 North, Range 58 East, Richland County, Montana, as a permanent spacing unit for production of the Bakken Formation.
3. Sections 27 and 34, Township 24 North, Range 58 East, Richland County, Montana, are subject to Board Order No. 93-2010, dated June 17, 2010, which designated All of Sections 27 and 34, Township 24 North, Range 58 East, Richland County, Montana, as a temporary

spacing unit for the drilling of a horizontal Bakken Formation well. The proposed well that was the subject of the foregoing Order was never drilled, nor has said Order been vacated by this Board.

4. Sections 27 and 34, Township 24 North, Range 58 East, are also subject to Board Order No. 163-2012, dated April 26, 2012, which designated All of Sections 27 and 34, Township 24 North Range 58 East, Richland County, Montana, as a temporary spacing unit for the drilling of a horizontal Bakken/Three Forks Formation well. The proposed wells that were the subject of the foregoing Order were never drilled, nor has said Order been vacated by this Board.
5. Section 3, Township 23 North, Range 58 East, Richland County, Montana, is presently subject only to Board Order No. 380-2011, which designates areawide state spacing.
6. In order to protect correlative rights, and in order to more efficiently and economically recover Bakken/Three Forks Formation reserves underlying the above-described lands, Applicant proposes to drill a horizontal Bakken/Three Forks Formation well within and upon, but not closer than 200' (heel/toe setbacks) and 500' (lateral setbacks) to the exterior boundaries of a temporary spacing unit comprised of All of Sections 27 and 34, Township 24 North, Range 58 East, and All of Sections 3 and 10, Township 23 North, Range 58 East, Richland County, Montana.
7. Applicant believes the requested 200' (heel/toe) and 500' (lateral) setbacks from the requested temporary spacing unit boundaries are necessary in order adequately and efficiently increase the ultimate recovery of Bakken/Three Forks Formation oil and associated natural gas from the reserves underlying the requested temporary spacing unit.
8. In the event that Applicant's proposed horizontal Bakken/Three Forks Formation well, referred to above, is authorized by this Board and is thereafter drilled and completed as a well capable of commercial production, within ninety (90) days, of such completion Applicant will file an application for Board consideration of permanent spacing and other matters relating to production from said well.

Accordingly, Applicant requests the following:

1. This matter be set for hearing by the Board and notice thereof be provided as required by law;

2. After hearing this matter, the Board enter its order vacating and rescinding Board Order Nos. 60-2007, 93-2010 and 163-2012, and terminating the permanent and/or temporary spacing units created thereby;
3. After hearing this matter, the Board enter its Order vacating and rescinding Board Order No. 380-2011, insofar as it applies to Section 3, Township 23 North, Range 58 East, Richland County, Montana;
4. After hearing this matter, the Board enter its Order designating All of Sections 27 and 34, Township 24 North, Range 58 East, and All of Sections 3 and 10, Township 23 North, Range 58 East, Richland County, Montana, as a temporary spacing unit, and authorizing the drilling of a horizontal Bakken/Three Forks Formation well at any location within the temporary spacing unit, but not closer than 200' (heel/toe setbacks) and 500' (lateral setbacks), to the exterior boundaries thereof, provided that operations for the drilling of such well must be commenced within one year from the date of such requested Order;
5. Within ninety (90) days of first production from the requested authorized horizontal Bakken/Three Forks Formation well, Applicant shall submit an Application to the Board requesting the establishment of a permanent spacing unit; and
6. For any such other or additional relief, including but not limited to vacating and/or rescinding any other conflicting Board Orders not herein identified by Applicant which cover the above-described lands; and any other relief deemed appropriate by the Board.

Dated January 7, 2026.

KEARNEY, MCWILLIAMS & DAVIS, PLLC



By:

Wendy A. Johnson
wjohnson@kmd.law
55 Waugh, Suite 150
Houston, TX 77007
Attorney for Phoenix Operating LLC

BEFORE THE BOARD OF OIL AND GAS CONSERVATION OF THE STATE OF MONTANA

IN THE MATTER OF THE APPLICATION OF PHOENIX OPERATING LLC FOR AN ORDER AUTHORIZING THE DRILLING OF UP TO THREE (3) ADDITIONAL HORIZONTAL BAKKEN/THREE FORKS FORMATION WELLS WITHIN AND UPON THE TEMPORARY SPACING UNIT COMPRISED OF ALL OF SECTIONS 27 AND 34, TOWNSHIP 24 NORTH, RANGE 58 EAST, AND SECTIONS 3 AND 10, TOWNSHIP 23 NORTH, RANGE 58 EAST, RICHLAND COUNTY, MONTANA, AT ANY LOCATION NOT CLOSER THAN 200' (HEEL/TOE SETBACKS) AND 500' (LATERAL SETBACKS) TO THE BOUNDARIES THEREOF, AND ANY OTHER RELIEF AS THE BOARD MAY DEEM APPROPRIATE

APPLICATION

MBOGC DOCKET NO. 101-2026

PHOENIX OPERATING LLC ("APPLICANT"), 4643 South Ulster Street, Suite 1510, Denver, Colorado, 80237, presents the following Application:

1. Applicant is an interest owner within all or portions of the following described lands located in Richland County, Montana, to wit:

Township 24 North, Range 58 East, M.P.M.

Section 27: All

Section 34: All

Township 23 North, Range 58 East, M.P.M.

Section 3: All

Section 10: All

Containing 2,551.20 acres, more or less.

It is anticipated that the above-described lands will comprise a temporary spacing unit for purposes of the Bakken/Three Forks Formation production pursuant to Board Order No. _____-2026.

2. Applicant requests an Order from this Board authorizing the drilling of and production of up to three (3) additional horizontal Bakken/Three Forks Formation wells within and upon the temporary spacing unit described above, at any location not closer than 200' (heel/toe setbacks) and 500' (lateral setbacks) to the exterior boundaries of said temporary spacing unit.

3. Applicant believes that approval and granting of the request herein will be in the best interest of prevention of waste of oil and associated natural gas and the conservation thereof and will protect the correlative rights of all interested parties.

Accordingly, Applicant requests the following:

1. This matter be set for hearing by the Board and notice thereof be provided as required by law;
2. After hearing this matter, the Board enter its Order authorizing the Applicant to drill up to three (3) additional horizontal Bakken/Three Forks Formation wells at any location within and upon the temporary spacing unit consisting of All of Sections 27 and 34, Township 24 North, Range 58 East, and All of Sections 3 and 10, Township 23 North, Range 58 East, Richland County, Montana, but not closer than 200' (heel/toe setbacks) and 500' (lateral setbacks) to the exterior boundaries of said temporary spacing unit; and
3. For any such other or additional relief as the Board may deem appropriate.

Dated January 7, 2026.

KEARNEY, MCWILLIAMS & DAVIS, PLLC



By:

Wendy A. Johnson
wjohnson@kmd.law
55 Waugh, Suite 150
Houston, TX 77007
Attorney for Phoenix Operating LLC

BEFORE THE BOARD OF OIL AND GAS CONSERVATION OF THE STATE OF MONTANA

IN THE MATTER OF THE APPLICATION OF PHOENIX OPERATING LLC FOR AN ORDER CREATING AN OVERLAPPING TEMPORARY SPACING UNIT CONSISTING OF SECTIONS 28 AND 33, TOWNSHIP 24 NORTH, RANGE 58 EAST, RICHLAND COUNTY, MONTANA, AND AUTHORIZING THE DRILLING OF AND PRODUCTION FROM A HORIZONTAL BAKKEN/THREE FORKS FORMATION WELL WITHIN AND UPON THE REQUESTED TEMPORARY SPACING UNIT AT ANY LOCATION NOT CLOSER THAN 200' (HEEL/TOE SETBACKS) AND 500' (LATERAL SETBACKS) OF THE BOUNDARIES OF THE OVERLAPPING TEMPORARY SPACING UNIT, AND ANY OTHER RELIEF AS THE BOARD MAY DEEM APPROPRIATE

APPLICATION

MBOGC DOCKET NO. 102-2026

PHOENIX OPERATING LLC ("APPLICANT"), 4643 South Ulster Street, Suite 1510, Denver, Colorado, 80237, presents the following Application:

1. Applicant is an interest owner within all or portions of the following described lands located in Richland County, Montana, to wit:

Township 24 North, Range 58 East, M.P.M.

Section 28: All

Section 33: All

Containing 1,268.84 acres, more or less.

2. Applicant draws the Boards attention to the fact that federal minerals are located within certain tracts affected by this Application; including a portion of Section 28, Township 24 North, Range 58 East, Richland County, Montana.
3. Section 28, Township 24 North, Range 58 East, Richland County, Montana, is subject to Board Order No. 99-94, dated December 1, 1994, which pooled all interests in the spacing unit comprised of the SW/4 of Section 28, Township 24 North, Range 58 East, Richland County, Montana, insofar as it said spacing unit related to the proposed 12-28 Federal well. The 12-28 Federal Well was plugged and abandoned on July 7, 2016.
4. Section 33, Township 24 North, Range 58 East, Richland County, Montana, is subject to Board Order No. 14-2002, dated February 7, 2002, which designated the SW/4 of Section 33, Township 24 North, Range 58 East, Richland County, Montana, as a 160 acre

permanent spacing unit for the Stonewall Formation, and designating the Einer Jensen #1 well as the permitted well in said spacing unit. The Einer Jensen #1 well was plugged and abandoned on August 24, 2011.

5. In order to protect correlative rights, and in order to more efficiently and economically recover Bakken/Three Forks Formation reserves underlying the above-described lands, Applicant proposes to drill a horizontal Bakken/Three Forks Formation well within and upon, but not closer than 200' (heel/toe setbacks) and 500' (lateral setbacks) to the exterior boundaries of a temporary spacing unit comprised of All of Sections 28 and 33, Township 24 North, Range 58 East, Richland County, Montana.
6. Applicant believes the requested 200' (heel/toe) and 500' (lateral) setbacks from the requested temporary spacing unit boundaries are necessary in order adequately and efficiently increase the ultimate recovery of Bakken/Three Forks Formation oil and associated natural gas from the reserves underlying the requested temporary spacing unit.
7. In the event that Applicant's proposed horizontal Bakken/Three Forks Formation well, referred to above, is authorized by this Board and is thereafter drilled and completed as a well capable of commercial production, within ninety (90) days, of such completion Applicant will file an application for Board consideration of permanent spacing and other matters relating to production from said well.

Accordingly, Applicant requests the following:

1. This matter be set for hearing by the Board and notice thereof be provided as required by law and the MOU;
2. After hearing this matter, the Board enter its Order vacating and rescinding Board Order Nos. 99-94 and 14-2002, and terminating the permanent spacing units created thereby;
3. After hearing this matter, the Board enter its Order designating All of Sections 28 and 33, Township 24 North, Range 58 East, Richland County, Montana, as a temporary spacing unit, and authorizing the drilling of a horizontal Bakken/Three Forks Formation well at any location within the temporary spacing unit, but not closer than 200' (heel/toe setbacks) and 500' (lateral setbacks), to the exterior boundaries thereof, provided that operations for the drilling of such well must be commenced within one year from the date of such requested Order;

4. Within ninety (90) days of first production from the requested authorized horizontal Bakken/Three Forks Formation well, Applicant shall submit an Application to the Board requesting the establishment of a permanent spacing unit; and
5. For any such other or additional relief, including but not limited to vacating and/or rescinding any other conflicting Board Orders not herein identified by Applicant which cover the above-described lands; and any other relief deemed appropriate by the Board.

Dated January 7, 2026.

KEARNEY, MCWILLIAMS & DAVIS, PLLC



By:

Wendy A. Johnson
wjohnson@kmd.law
55 Waugh, Suite 150
Houston, TX 77007
Attorney for Phoenix Operating LLC

BEFORE THE BOARD OF OIL AND GAS CONSERVATION OF THE STATE OF MONTANA

IN THE MATTER OF THE APPLICATION OF
PHOENIX OPERATING LLC FOR AN ORDER
AUTHORIZING THE DRILLING OF UP TO THREE
(3) ADDITIONAL HORIZONTAL BAKKEN/THREE
FORKS FORMATION WELLS WITHIN AND UPON
THE TEMPORARY SPACING UNIT COMPRISED
OF ALL OF SECTIONS 28 AND 33, TOWNSHIP 24
NORTH, RANGE 58 EAST, RICHLAND COUNTY,
MONTANA, AT ANY LOCATION NOT CLOSER
THAN 200' (HEEL/TOE SETBACKS) AND 500'
(LATERAL SETBACKS) TO THE BOUNDARIES
THEREOF, AND ANY OTHER RELIEF AS THE
BOARD MAY DEEM APPROPRIATE

APPLICATION

MBOGC DOCKET NO. 103-2026

PHOENIX OPERATING LLC ("APPLICANT"), 4643 South Ulster Street, Suite 1510, Denver, Colorado, 80237, presents the following Application:

1. Applicant is an interest owner within all or portions of the following described lands located in Richland County, Montana, to wit:

Township 24 North, Range 58 East, M.P.M.

Section 28: All

Section 33: All

Containing 1,268.84 acres, more or less.

It is anticipated that the above-described lands will comprise a temporary spacing unit for purposes of the Bakken/Three Forks Formation production pursuant to Board Order No. _____-2026.

2. Applicant requests an Order from this Board authorizing the drilling of and production of up to three (3) additional horizontal Bakken/Three Forks Formation wells within and upon the temporary spacing unit described above, at any location not closer than 200' (heel/toe setbacks) and 500' (lateral setbacks) to the exterior boundaries of said temporary spacing unit.
3. Applicant draws the Boards attention to the fact that federal minerals are located within certain tracts affected by this Application; specifically including All of Section 28, Township 24 North, Range 58 East, Richland County, Montana.

4. Applicant believes that approval and granting of the request herein will be in the best interest of prevention of waste of oil and associated natural gas and the conservation thereof and will protect the correlative rights of all interested parties.

Accordingly, Applicant requests the following:

1. This matter be set for hearing by the Board and notice thereof be provided as required by law and the MOU;
2. After hearing this matter, the Board enter its Order authorizing the Applicant to drill up to three (3) additional horizontal Bakken/Three Forks Formation wells at any location within and upon the temporary spacing unit consisting of All of Sections 28 and 33, Township 24 North, Range 58 East, but not closer than 200' (heel/toe setbacks) and 500' (lateral setbacks) to the exterior boundaries of said temporary spacing unit; and
3. For any such other or additional relief as this Board may deem appropriate.

Dated January __, 2026.

KEARNEY, MCWILLIAMS & DAVIS, PLLC



By:

Wendy A. Johnson
wjohnson@kmd.law
55 Waugh, Suite 150
Houston, TX 77007
Attorney for Phoenix Operating LLC

BEFORE THE BOARD OF OIL AND GAS CONSERVATION OF THE STATE OF MONTANA

IN THE MATTER OF THE APPLICATION OF PHOENIX OPERATING LLC FOR AN ORDER CREATING A TEMPORARY SPACING UNIT CONSISTING OF SECTIONS 17, 20 & 29, TOWNSHIP 24 NORTH, RANGE 58 EAST, RICHLAND COUNTY, MONTANA, AND AUTHORIZING THE DRILLING OF AND PRODUCTION FROM A HORIZONTAL BAKKEN/THREE FORKS FORMATION WELL WITHIN AND UPON THE REQUESTED TEMPORARY SPACING UNIT AT ANY LOCATION NOT CLOSER THAN 200' (HEEL/TOE SETBACKS) AND 500' (LATERAL SETBACKS) OF THE BOUNDARIES OF THE TEMPORARY SPACING UNIT, AND ADDITIONALLY VACATING AND RESCINDING BOARD ORDER NO. 233-2012, AND ANY OTHER RELIEF AS THE BOARD MAY DEEM APPROPRIATE

APPLICATION

MBOGC DOCKET NO. 104-2026

PHOENIX OPERATING LLC ("APPLICANT"), 4643 South Ulster Street, Suite 1510, Denver, Colorado, 80237, presents the following Application:

1. Applicant is an interest owner within all or portions of the following described lands located in Richland County, Montana, to wit:

Township 24 North, Range 58 East, M.P.M.

Section 17: All

Section 20: All

Section 29: All

Containing 1,920.00 acres, more or less.

2. Applicant draws the Boards attention to the fact that federal minerals are located within certain tracts affected by this Application; including a portion of Section 29, Township 24 North, Range 58 East, Richland County, Montana.
3. Sections 17 & 20, Township 24 North, Range 58 East, Richland County, Montana, are subject to Board Order No. 233-2012, dated June 14, 2013, which amended Board Order No. 380-2011 to authorize the drilling of a horizontal Bakken/Three Forks Formation well anywhere within the temporary spacing unit comprised of all of Sections 17 and 20, Township 24 North, Range 58 East, Richland County, Montana. The proposed well that was the subject of the foregoing Order was never drilled, nor has said Order been vacated by this Board.

4. Section 29, Township 24 North, Range 58 East, Richland County, Montana, is subject to Board Order No. 98-94, dated December 1, 1994, which pooled all interests in a spacing unit comprised of the NE/4 of Section 29, Township 24 North, Range 58 East, Richland county, Montana, insofar as it related to the Madison and Red River Formations.
5. In order to protect correlative rights, and in order to more efficiently and economically recover Bakken/Three Forks Formation reserves underlying the above-described lands, Applicant proposes to drill a horizontal Bakken/Three Forks Formation well within and upon, but not closer than 200' (heel/toe setbacks) and 500' (lateral setbacks) to the exterior boundaries of a temporary spacing unit comprised of All of Sections 17, 20 and 29, Township 24 North, Range 58 East, Richland County, Montana.
6. Applicant believes the requested 200' (heel/toe) and 500' (lateral) setbacks from the requested temporary spacing unit boundaries are necessary in order adequately and efficiently increase the ultimate recovery of Bakken/Three Forks Formation oil and associated natural gas from the reserves underlying the requested temporary spacing unit.
7. In the event that Applicant's proposed horizontal Bakken/Three Forks Formation well, referred to above, is authorized by this Board and is thereafter drilled and completed as a well capable of commercial production, within ninety (90) days, of such completion Applicant will file an application for Board consideration of permanent spacing and other matters relating to production from said well.

Accordingly, Applicant requests the following:

1. This matter be set for hearing by the Board and notice thereof be provided as required by law and the MOU;
2. After hearing this matter, the Board enter its order vacating and rescinding Board Order Nos. 233-2012 and 98-94, and terminating the spacing units created thereby;
3. After hearing this matter, the Board enter its Order designating All of Sections 17, 20 and 29, Township 24 North, Range 58 East, Richland County, Montana, as a temporary spacing unit, and authorizing the drilling of a horizontal Bakken/Three Forks Formation well at any location within the temporary spacing unit, but not closer than 200' (heel/toe setbacks) and 500' (lateral setbacks), to the exterior boundaries thereof, provided that operations for the drilling of such well must be commenced within one year from the date of such requested Order;

4. Within ninety (90) days of first production from the requested authorized horizontal Bakken/Three Forks Formation well, Applicant shall submit an Application to the Board requesting the establishment of a permanent spacing unit; and
5. For any such other or additional relief, including but not limited to vacating and/or rescinding any other conflicting Board Orders not herein identified by Applicant which cover the above-described lands; and any other relief deemed appropriate by the Board.

Dated January 7, 2026.

KEARNEY, MCWILLIAMS & DAVIS, PLLC



By:

Wendy A. Johnson
wjohnson@kmd.law
55 Waugh, Suite 150
Houston, TX 77007
Attorney for Phoenix Operating LLC

BEFORE THE BOARD OF OIL AND GAS CONSERVATION OF THE STATE OF MONTANA

IN THE MATTER OF THE APPLICATION OF PHOENIX OPERATING LLC FOR AN ORDER AUTHORIZING THE DRILLING OF UP TO THREE (3) ADDITIONAL HORIZONTAL BAKKEN/THREE FORKS FORMATION WELLS WITHIN AND UPON THE TEMPORARY SPACING UNIT COMPRISED OF ALL OF SECTIONS 17, 20 & 29, TOWNSHIP 24 NORTH, RANGE 58 EAST, RICHLAND COUNTY, MONTANA, AT ANY LOCATION NOT CLOSER THAN 200' (HEEL/TOE SETBACKS) AND 500' (LATERAL SETBACKS) TO THE BOUNDARIES THEREOF, AND ANY OTHER RELIEF AS THE BOARD MAY DEEM APPROPRIATE

APPLICATION

MBOGC DOCKET NO. 105-2026

PHOENIX OPERATING LLC ("APPLICANT"), 4643 South Ulster Street, Suite 1510, Denver, Colorado, 80237, presents the following Application:

1. Applicant is an interest owner within all or portions of the following described lands located in Richland County, Montana, to wit:

Township 24 North, Range 58 East, M.P.M.

Section 17: All

Section 20: All

Section 29: All

Containing 1,920.00 acres, more or less.

It is anticipated that the above-described lands will comprise a temporary spacing unit for purposes of the Bakken/Three Forks Formation production pursuant to Board Order No. _____-2026.

2. Applicant draws the Boards attention to the fact that federal minerals are located within certain tracts affected by this Application; including a portion of Section 29, Township 24 North, Range 58 East, Richland County, Montana.
3. Applicant requests an Order from this Board authorizing the drilling of and production of up to three (3) additional horizontal Bakken/Three Forks Formation wells within and upon the temporary spacing unit described above, at any location not closer than 200' (heel/toe setbacks) and 500' (lateral setbacks) to the exterior boundaries of said temporary spacing unit.

4. Applicant believes that approval and granting of the request herein will be in the best interest of prevention of waste of oil and associated natural gas and the conservation thereof and will protect the correlative rights of all interested parties.

Accordingly, Applicant requests the following:

1. This matter be set for hearing by the Board and notice thereof be provided as required by law;
2. After hearing this matter, the Board enter its Order authorizing the Applicant to drill up to three (3) additional horizontal Bakken/Three Forks Formation wells at any location within and upon the temporary spacing unit consisting of All of Sections 17, 20 and 29, Township 24 North, Range 58 East, Richland County, Montana, but not closer than 200' (heel/toe setbacks) and 500' (lateral setbacks) to the exterior boundaries of said temporary spacing unit; and
3. For any such other or additional relief as the Board may deem appropriate.

Dated January 7, 2026.

KEARNEY, MCWILLIAMS & DAVIS, PLLC



By:

Wendy A. Johnson
wjohnson@kmd.law
55 Waugh, Suite 150
Houston, TX 77007
Attorney for Phoenix Operating LLC

BEFORE THE BOARD OF OIL AND GAS CONSERVATION OF THE STATE OF MONTANA

IN THE MATTER OF THE APPLICATION OF PHOENIX OPERATING LLC FOR AN ORDER CREATING A TEMPORARY SPACING UNIT CONSISTING OF SECTIONS 18 AND 19, TOWNSHIP 24 NORTH, RANGE 58 EAST, RICHLAND COUNTY, MONTANA, AND AUTHORIZING THE DRILLING OF AND PRODUCTION FROM A HORIZONTAL BAKKEN/THREE FORKS FORMATION WELL WITHIN AND UPON THE REQUESTED TEMPORARY SPACING UNIT AT ANY LOCATION NOT CLOSER THAN 200' (HEEL/TOE SETBACKS) AND 500' (LATERAL SETBACKS) OF THE BOUNDARIES OF THE TEMPORARY SPACING UNIT, AND ADDITIONALLY VACATING AND RESCINDING BOARD ORDER NO. 380-2011, AND ANY OTHER RELIEF AS THE BOARD MAY DEEM APPROPRIATE

APPLICATION

MBOGC DOCKET NO. 106-2026

PHOENIX OPERATING LLC ("APPLICANT"), 4643 South Ulster Street, Suite 1510, Denver, Colorado, 80237, presents the following Application:

1. Applicant is an interest owner within all or portions of the following described lands located in Richland County, Montana, to wit:

Township 24 North, Range 58 East, M.P.M.

Section 18: All

Section 19: All

Containing 1,247.32 acres, more or less.

2. Section 19, Township 24 North, Range 58 East, Richland County, Montana, is subject to Board Order No. 297-2010, dated December 2, 2010, which designated All of Section 19, Township 24 North, Range 58 East, Richland County, Montana, as a permanent spacing unit for production of the Bakken Formation, and further designated the BR 14-19H 48 well as the only authorized well for said spacing unit. The BR 14-19H 48 well was plugged and abandoned on June 24, 2021.
3. Section 18, Township 24 North, Range 58 East, Richland County, Montana, is presently subject only Board Order No. 380-2011 which designates areawide state spacing.
4. In order to protect correlative rights, and in order to more efficiently and economically recover Bakken/Three Forks Formation reserves underlying the above-described lands,

Applicant proposes to drill a horizontal Bakken/Three Forks Formation well within and upon, but not closer than 200' (heel/toe setbacks) and 500' (lateral setbacks) to the exterior boundaries of a temporary spacing unit comprised of All of Sections 18 and 19, Township 24 North, Range 58 East, Richland County, Montana.

5. Applicant believes the requested 200' (heel/toe) and 500' (lateral) setbacks from the requested temporary spacing unit boundaries are necessary in order adequately and efficiently increase the ultimate recovery of Bakken/Three Forks Formation oil and associated natural gas from the reserves underlying the requested temporary spacing unit.
6. In the event that Applicant's proposed horizontal Bakken/Three Forks Formation well, referred to above, is authorized by this Board and is thereafter drilled and completed as a well capable of commercial production, within ninety (90) days, of such completion Applicant will file an application for Board consideration of permanent spacing and other matters relating to production from said well.

Accordingly, Applicant requests the following:

1. This matter be set for hearing by the Board and notice thereof be provided as required by law;
2. After hearing this matter, the Board enter its order vacating and rescinding Board Order No. 297-2010, and terminating the spacing unit created thereby;
3. After hearing this matter, the Board enter its Order vacating and rescinding Board Order No. 380-2011, insofar as it applies to Section 18, Township 24 North, Range 58 East, Richland County, Montana;
4. After hearing this matter, the Board enter its Order designating All of Sections 18 and 19, Township 24 North, Range 58 East, Richland County, Montana, as a temporary spacing unit, and authorizing the drilling of a horizontal Bakken/Three Forks Formation well at any location within the temporary spacing unit, but not closer than 200' (heel/toe setbacks) and 500' (lateral setbacks), to the exterior boundaries thereof, provided that operations for the drilling of such well must be commenced within one year from the date of such requested Order;
5. Within ninety (90) days of first production from the requested authorized horizontal Bakken/Three Forks Formation well, Applicant shall submit an Application to the Board requesting the establishment of a permanent spacing unit; and

6. For any such other or additional relief, including but not limited to vacating and/or rescinding any other conflicting Board Orders not herein identified by Applicant which cover the above-described lands; and any other relief deemed appropriate by the Board.

Dated January 7, 2026.

KEARNEY, MCWILLIAMS & DAVIS, PLLC



By:

Wendy A. Johnson
wjohnson@kmd.law
55 Waugh, Suite 150
Houston, TX 77007
Attorney for Phoenix Operating LLC

BEFORE THE BOARD OF OIL AND GAS CONSERVATION OF THE STATE OF MONTANA

IN THE MATTER OF THE APPLICATION OF
PHOENIX OPERATING LLC FOR AN ORDER
AUTHORIZING THE DRILLING OF UP TO THREE
(3) ADDITIONAL HORIZONTAL BAKKEN/THREE
FORKS FORMATION WELLS WITHIN AND UPON
THE TEMPORARY SPACING UNIT COMPRISED
OF ALL OF SECTIONS 18 AND 19, TOWNSHIP 24
NORTH, RANGE 58 EAST, RICHLAND COUNTY,
MONTANA, AT ANY LOCATION NOT CLOSER
THAN 200' (HEEL/TOE SETBACKS) AND 500'
(LATERAL SETBACKS) TO THE BOUNDARIES
THEREOF, AND ANY OTHER RELIEF AS THE
BOARD MAY DEEM APPROPRIATE

APPLICATION

MBOGC DOCKET NO. 107-2026

PHOENIX OPERATING LLC ("APPLICANT"), 4643 South Ulster Street, Suite 1510, Denver, Colorado, 80237, presents the following Application:

1. Applicant is an interest owner within all or portions of the following described lands located in Richland County, Montana, to wit:

Township 24 North, Range 58 East, M.P.M.

Section 18: All

Section 19: All

Containing 1,247.32 acres, more or less.

It is anticipated that the above-described lands will comprise a temporary spacing unit for purposes of the Bakken/Three Forks Formation production pursuant to Board Order No. _____-2026.

2. Applicant requests an Order from this Board authorizing the drilling of and production of up to three (3) additional horizontal Bakken/Three Forks Formation wells within and upon the temporary spacing unit described above, at any location not closer than 200' (heel/toe setbacks) and 500' (lateral setbacks) to the exterior boundaries of said temporary spacing unit.
3. Applicant believes that approval and granting of the request herein will be in the best interest of prevention of waste of oil and associated natural gas and the conservation thereof and will protect the correlative rights of all interested parties.

///

Accordingly, Applicant requests the following:

1. This matter be set for hearing by the Board and notice thereof be provided as required by law;
2. After hearing this matter, the Board enter its Order authorizing the Applicant to drill up to three (3) additional horizontal Bakken/Three Forks Formation wells at any location within and upon the temporary spacing unit consisting of All of Sections 18 and 19, Township 24 North, Range 58 East, Richland County, Montana, but not closer than 200' (heel/toe setbacks) and 500' (lateral setbacks) to the exterior boundaries of said temporary spacing unit; and
3. For any such other or additional relief as the Board may deem appropriate.

Dated January 7, 2026.

KEARNEY, MCWILLIAMS & DAVIS, PLLC



By: _____

Wendy A. Johnson
wjohnson@kmd.law
55 Waugh, Suite 150
Houston, TX 77007
Attorney for Phoenix Operating LLC

BEFORE THE BOARD OF OIL AND GAS CONSERVATION OF THE STATE OF MONTANA

IN THE MATTER OF THE APPLICATION OF PHOENIX OPERATING LLC FOR AN ORDER CREATING A TEMPORARY SPACING UNIT CONSISTING OF ALL OF SECTIONS 1, 12, 13, AND 24, TOWNSHIP 29 NORTH, RANGE 56 EAST, ROOSEVELT COUNTY, MONTANA, AND AUTHORIZING THE DRILLING OF AND PRODUCTION FROM A HORIZONTAL BAKKEN/THREE FORKS FORMATION WELL WITHIN AND UPON THE REQUESTED TEMPORARY SPACING UNIT AT ANY LOCATION NOT CLOSER THAN 200' (HEEL/TOE SETBACKS) AND 500' (LATERAL SETBACKS) OF THE BOUNDARIES OF THE TEMPORARY SPACING UNIT, AND ADDITIONALLY VACATING AND RESCINDING BOARD ORDER NOS. 220-2010 AND 221-2010, AND ANY OTHER RELIEF AS THE BOARD MAY DEEM APPROPRIATE

APPLICATION

MBOGC DOCKET NO. 106-2026

PHOENIX OPERATING LLC ("APPLICANT"), 4643 South Ulster Street, Suite 1510, Denver, Colorado, 80237, presents the following Application:

1. Applicant is an interest owner within all or portions of the following described lands located in Roosevelt County, Montana, to wit:

Township 29 North, Range 56 East, M.P.M.

Section 1: All

Section 12: All

Section 13: All

Section 24: All

Containing 2560 acres, more or less.

2. Applicant draws the Boards attention to the fact that federal minerals are located within certain tracts affected by this Application; including a portion of Section 24, Township 29 North, Range 56 East, Roosevelt County, Montana.
3. Sections 1 and 12, Township 29 North, Range 56 East, Roosevelt County, Montana are subject to Board Order No. 220-2010, dated October 14, 2010, which designated all of Sections 1 and 12, Township 29 North, Range 56 East, Roosevelt County, Montana, as a temporary spacing unit for the drilling of a horizontal Bakken Formation well. The proposed well that was the subject of the foregoing Order was never drilled, nor has said Order been vacated by this Board.

4. Sections 13 and 24, Township 29 North, Range 56 East, Roosevelt County, Montana are subject to Board Order No. 221-2010, dated October 14, 2010, which designated all of Sections 13 and 24, Township 29 North, Range 56 East, Roosevelt County, Montana, as a temporary spacing unit for the drilling of a horizontal Bakken Formation well. The proposed well that was the subject of the foregoing Order was never drilled, nor has said Order been vacated by this Board.
5. In order to protect correlative rights, and in order to more efficiently and economically recover Bakken/Three Forks Formation reserves underlying the above-described lands, Applicant proposes to drill a horizontal Bakken/Three Forks Formation well within and upon, but not closer than 200' (heel/toe setbacks) and 500' (lateral setbacks) to the exterior boundaries of a temporary spacing unit comprised of All of Sections 1, 12, 13, and 24, Township 29 North, Range 56 East, Roosevelt County, Montana.
6. Applicant believes the requested 200' (heel/toe) and 500' (lateral) setbacks from the requested temporary spacing unit boundaries are necessary in order adequately and efficiently increase the ultimate recovery of Bakken/Three Forks Formation oil and associated natural gas from the reserves underlying the requested temporary spacing unit.
7. In the event that Applicant's proposed horizontal Bakken/Three Forks Formation well, referred to above, is authorized by this Board and is thereafter drilled and completed as a well capable of commercial production, within ninety (90) days, of such completion Applicant will file an application for Board consideration of permanent spacing and other matters relating to production from said well.

Accordingly, Applicant requests the following:

1. This matter be set for hearing by the Board and notice thereof be provided as required by law and the MOU;
2. After hearing this matter, the Board enter its Order vacating and rescinding Board Order Nos. 220-2010 and 221-2010, and terminating the temporary spacing units created thereby;
3. After hearing this matter, the Board enter its Order designating All of Sections 1, 12, 13 and 24, Township 29 North, Range 56 East, Roosevelt County, Montana, as a temporary spacing unit, and authorizing the drilling of a horizontal Bakken/Three Forks Formation well at any location within the temporary spacing unit, but not closer than 200' (heel/toe setbacks) and 500' (lateral setbacks), to the exterior boundaries thereof, provided that

operations for the drilling of such well must be commenced within one year from the date of such requested Order;

4. Within ninety (90) days of first production from the requested authorized horizontal Bakken/Three Forks Formation well, Applicant shall submit an Application to the Board requesting the establishment of a permanent spacing unit; and
5. For any such other or additional relief, including but not limited to vacating and/or rescinding any other conflicting Board Orders not herein identified by Applicant which cover the above-described lands; and any other relief deemed appropriate by the Board.

Dated January 7, 2026.

KEARNEY, MCWILLIAMS & DAVIS, PLLC



By: _____

Wendy A. Johnson
wjohnson@kmd.law
55 Waugh, Suite 150
Houston, TX 77007
Attorney for Phoenix Operating LLC

BEFORE THE BOARD OF OIL AND GAS CONSERVATION OF THE STATE OF MONTANA

IN THE MATTER OF THE APPLICATION OF PHOENIX OPERATING LLC FOR AN ORDER AUTHORIZING THE DRILLING OF UP TO THREE (3) ADDITIONAL HORIZONTAL BAKKEN/THREE FORKS FORMATION WELLS WITHIN AND UPON THE TEMPORARY SPACING UNIT COMPRISED OF ALL OF SECTIONS 1, 12, 13, AND 24, TOWNSHIP 29 NORTH, RANGE 56 EAST, ROOSEVELT COUNTY, MONTANA, AT ANY LOCATION NOT CLOSER THAN 200' (HEEL/TOE SETBACKS) AND 500' (LATERAL SETBACKS) TO THE BOUNDARIES THEREOF, AND ANY OTHER RELIEF AS THE BOARD MAY DEEM APPROPRIATE

APPLICATION

MBOGC DOCKET NO. 109-2026

PHOENIX OPERATING LLC ("APPLICANT"), 4643 South Ulster Street, Suite 1510, Denver, Colorado, 80237, presents the following Application:

1. Applicant is an interest owner within all or portions of the following described lands located in Roosevelt County, Montana, to wit:

Township 29 North, Range 56 East, M.P.M.

Section 1: All

Section 12: All

Section 13: All

Section 24: All

Containing 2560 acres, more or less.

It is anticipated that the above-described lands will comprise a temporary spacing unit for purposes of the Bakken/Three Forks Formation production pursuant to Board Order No. _____-2026.

2. Applicant draws the Boards attention to the fact that federal minerals are located within certain tracts affected by this Application; including a portion of Section 24, Township 29 North, Range 56 East, Roosevelt County, Montana.
3. Applicant requests an Order from this Board authorizing the drilling of and production of up to three (3) additional horizontal Bakken/Three Forks Formation wells within and upon the temporary spacing unit described above, at any location not closer than 200' (heel/toe setbacks) and 500' (lateral setbacks) to the exterior boundaries of said temporary spacing unit.

4. Applicant believes that approval and granting of the request herein will be in the best interest of prevention of waste of oil and associated natural gas and the conservation thereof and will protect the correlative rights of all interested parties.

Accordingly, Applicant requests the following:

1. This matter be set for hearing by the Board and notice thereof be provided as required by law and the MOU;
2. After hearing this matter, the Board enter its Order authorizing the Applicant to drill up to three (3) additional horizontal Bakken/Three Forks Formation wells at any location within and upon the temporary spacing unit consisting of All of Sections 1, 12, 13 and 24, Township 29 North, Range 56 East, Roosevelt County, Montana, but not closer than 200' (heel/toe setbacks) and 500' (lateral setbacks) to the exterior boundaries of said temporary spacing unit; and
3. For any such other or additional relief as the Board may deem appropriate.

Dated January 7, 2026.

KEARNEY, MCWILLIAMS & DAVIS, PLLC



By:

Wendy A. Johnson
wjohnson@kmd.law
55 Waugh, Suite 150
Houston, TX 77007
Attorney for Phoenix Operating LLC

BEFORE THE BOARD OF OIL AND GAS CONSERVATION OF THE STATE OF MONTANA

IN THE MATTER OF THE APPLICATION OF PHOENIX OPERATING LLC FOR AN ORDER CREATING A TEMPORARY SPACING UNIT CONSISTING OF ALL OF SECTIONS 2, 11, 14, AND 23, TOWNSHIP 29 NORTH, RANGE 56 EAST, ROOSEVELT COUNTY, MONTANA, AND AUTHORIZING THE DRILLING OF AND PRODUCTION FROM A HORIZONTAL BAKKEN/THREE FORKS FORMATION WELL WITHIN AND UPON THE REQUESTED TEMPORARY SPACING UNIT AT ANY LOCATION NOT CLOSER THAN 200' (HEEL/TOE SETBACKS) AND 500' (LATERAL SETBACKS) OF THE BOUNDARIES OF THE TEMPORARY SPACING UNIT, AND ADDITIONALLY VACATING AND RESCINDING BOARD ORDER NOS. 119-1997, 222-2010, AND 380-2011 AND ANY OTHER RELIEF AS THE BOARD MAY DEEM APPROPRIATE

APPLICATION

MBOGC DOCKET NO. 110 -2026

PHOENIX OPERATING LLC ("APPLICANT"), 4643 South Ulster Street, Suite 1510, Denver, Colorado, 80237, presents the following Application:

1. Applicant is an interest owner within all or portions of the following described lands located in Roosevelt County, Montana, to wit:

Township 29 North, Range 56 East, M.P.M.

Section 2: All

Section 11: All

Section 14: All

Section 23: All

Containing 2560 acres, more or less.

2. Sections 2 and 11, Township 29 North, Range 56 East, Roosevelt County, Montana, are subject to Board Order No. 119-1997, dated October 30, 1997, which designated the SE/4, S/2SW/4 of Section 2, and the NW/4, N/2NE/4 of Section 11, Township 29 North, Range 56 East, Roosevelt County, Montana, as a temporary spacing unit for the drilling of a Charles Formation gas well. The proposed well that was the subject of the foregoing Order was never drilled, nor has said Order been vacated by this Board.
3. Sections 14 and 23, Township 29 North, Range 56 East, Roosevelt County, Montana, are subject to Board Order No. 222-2010, dated October 14, 2010, which designated All of Sections 14 and 23, Township 29 North, Range 56 East, Roosevelt County, Montana, as a

temporary spacing unit for the drilling of a horizontal Bakken Formation well. The proposed well that was the subject of the foregoing Order was never drilled, nor has said Order been vacated by this Board.

4. Sections 2 and 11, Township 29 North, Range 56 East, insofar as it relates to all formations except for the Charles Formation, are presently subject to Board Order No. 380-2011 which designates areawide state spacing.
5. In order to protect correlative rights, and in order to more efficiently and economically recover Bakken/Three Forks Formation reserves underlying the above-described lands, Applicant proposes to drill a horizontal Bakken/Three Forks Formation well within and upon, but not closer than 200' (heel/toe setbacks) and 500' (lateral setbacks) to the exterior boundaries of a temporary spacing unit comprised of All of Sections 2, 11, 14 and 23, Township 29 North, Range 56 East, Roosevelt County, Montana.
6. Applicant believes the requested 200' (heel/toe) and 500' (lateral) setbacks from the requested temporary spacing unit boundaries are necessary in order adequately and efficiently increase the ultimate recovery of Bakken/Three Forks Formation oil and associated natural gas from the reserves underlying the requested temporary spacing unit.
7. In the event that Applicant's proposed horizontal Bakken/Three Forks Formation well, referred to above, is authorized by this Board and is thereafter drilled and completed as a well capable of commercial production, within ninety (90) days, of such completion Applicant will file an application for Board consideration of permanent spacing and other matters relating to production from said well.

Accordingly, Applicant requests the following:

1. This matter be set for hearing by the Board and notice thereof be provided as required by law;
2. After hearing this matter, the Board enter its Order vacating and rescinding Board Order Nos. 119-97 and 222-2010, and terminating the temporary spacing units created thereby;
3. After hearing this matter, the Board enter its Order vacating and rescinding Board Order No. 380-2011, insofar as it applies to Sections 2 and 11, Township 29 North, Range 56 East, Roosevelt County, Montana;
4. After hearing this matter, the Board enter its Order designating All of Sections 2, 11, 14, and 23, Township 29 North, Range 56 East, Roosevelt County, Montana, as a temporary

spacing unit, and authorizing the drilling of a horizontal Bakken/Three Forks Formation well at any location within the temporary spacing unit, but not closer than 200' (heel/toe setbacks) and 500' (lateral setbacks), to the exterior boundaries thereof, provided that operations for the drilling of such well must be commenced within one year from the date of such requested Order;

5. Within ninety (90) days of first production from the requested authorized horizontal Bakken/Three Forks Formation well, Applicant shall submit an Application to the Board requesting the establishment of a permanent spacing unit; and
6. For any such other or additional relief, including but not limited to vacating and/or rescinding any other conflicting Board Orders not herein identified by Applicant which cover the above-described lands; and any other relief deemed appropriate by the Board.

Dated January 7, 2026.

KEARNEY, MCWILLIAMS & DAVIS, PLLC



By:

Wendy A. Johnson
wjohnson@kmd.law
55 Waugh, Suite 150
Houston, TX 77007
Attorney for Phoenix Operating LLC

BEFORE THE BOARD OF OIL AND GAS CONSERVATION OF THE STATE OF MONTANA

IN THE MATTER OF THE APPLICATION OF
PHOENIX OPERATING LLC FOR AN ORDER
AUTHORIZING THE DRILLING OF UP TO THREE
(3) ADDITIONAL HORIZONTAL BAKKEN/THREE
FORKS FORMATION WELLS WITHIN AND UPON
THE TEMPORARY SPACING UNIT COMPRISED
OF ALL OF SECTIONS 2, 11, 14, AND 23,
TOWNSHIP 29 NORTH, RANGE 56 EAST,
ROOSEVELT COUNTY, MONTANA, AT ANY
LOCATION NOT CLOSER THAN 200' (HEEL/TOE
SETBACKS) AND 500' (LATERAL SETBACKS) TO
THE BOUNDARIES THEREOF, AND ANY OTHER
RELIEF AS THE BOARD MAY DEEM
APPROPRIATE

APPLICATION

MBOGC DOCKET NO. 111-2026

PHOENIX OPERATING LLC ("APPLICANT"), 4643 South Ulster Street, Suite 1510, Denver, Colorado, 80237, presents the following Application:

1. Applicant is an interest owner within all or portions of the following described lands located in Roosevelt County, Montana, to wit:

Township 29 North, Range 56 East, M.P.M.

Section 2: All

Section 11: All

Section 14: All

Section 23: All

Containing 2560 acres, more or less.

It is anticipated that the above-described lands will comprise a temporary spacing unit for purposes of the Bakken/Three Forks Formation production pursuant to Board Order No. _____-2026.

2. Applicant requests an Order from this Board authorizing the drilling of and production of up to three (3) additional horizontal Bakken/Three Forks Formation wells within and upon the temporary spacing unit described above, at any location not closer than 200' (heel/toe setbacks) and 500' (lateral setbacks) to the exterior boundaries of said temporary spacing unit.

3. Applicant believes that approval and granting of the request herein will be in the best interest of prevention of waste of oil and associated natural gas and the conservation thereof and will protect the correlative rights of all interested parties.

Accordingly, Applicant requests the following:

1. This matter be set for hearing by the Board and notice thereof be provided as required by law;
2. After hearing this matter, the Board enter its Order authorizing the Applicant to drill up to three (3) additional horizontal Bakken/Three Forks Formation wells at any location within and upon the temporary spacing unit consisting of All of Sections 2, 11, 14, and 23, Township 29 North, Range 56 East, Roosevelt County, Montana, but not closer than 200' (heel/toe setbacks) and 500' (lateral setbacks) to the exterior boundaries of said temporary spacing unit; and
3. For any such other or additional relief as the Board may deem appropriate.

Dated January 7, 2026.

KEARNEY, MCWILLIAMS & DAVIS, PLLC



By:

Wendy A. Johnson
wjohnson@kmd.law
55 Waugh, Suite 150
Houston, TX 77007
Attorney for Phoenix Operating LLC

BEFORE THE BOARD OF OIL AND GAS CONSERVATION OF THE STATE OF MONTANA

IN THE MATTER OF THE APPLICATION OF PHOENIX OPERATING LLC FOR AN ORDER CREATING A TEMPORARY SPACING UNIT CONSISTING OF ALL OF SECTIONS 3, 10, 15, AND 22, TOWNSHIP 29 NORTH, RANGE 56 EAST, ROOSEVELT COUNTY, MONTANA, AND AUTHORIZING THE DRILLING OF AND PRODUCTION FROM A HORIZONTAL BAKKEN/THREE FORKS FORMATION WELL WITHIN AND UPON THE REQUESTED TEMPORARY SPACING UNIT AT ANY LOCATION NOT CLOSER THAN 200' (HEEL/TOE SETBACKS) AND 500' (LATERAL SETBACKS) OF THE BOUNDARIES OF THE TEMPORARY SPACING UNIT, AND ADDITIONALLY VACATING AND RESCINDING BOARD ORDER NOS. 223-2010 AND 380-2011, AND ANY OTHER RELIEF AS THE BOARD MAY DEEM APPROPRIATE

APPLICATION

MBOGC DOCKET NO. 112-2026

PHOENIX OPERATING LLC ("APPLICANT"), 4643 South Ulster Street, Suite 1510, Denver, Colorado, 80237, presents the following Application:

1. Applicant is an interest owner within all or portions of the following described lands located in Roosevelt County, Montana, to wit:

Township 29 North, Range 56 East, M.P.M.

Section 3: All

Section 10: All

Section 15: All

Section 22: All

Containing 2,560 acres, more or less.

2. Sections 15 and 22, Township 29 North, Range 56 East, Roosevelt County, Montana are subject to Board Order No. 223-2010, dated October 14, 2010, which designated all of Sections 15 and 22, Township 29 North, Range 56 East, Roosevelt County, Montana, as a temporary spacing unit for the drilling of a horizontal Bakken Formation well. The proposed well that was the subject of the foregoing Order was never drilled, nor has said Order been vacated by this Board.
3. Sections 3 and 10, Township 29 North, Range 56 East, Roosevelt County, Montana, are presently subject only Board Order No. 380-2011 which designates areawide state spacing.

4. In order to protect correlative rights, and in order to more efficiently and economically recover Bakken/Three Forks Formation reserves underlying the above-described lands, Applicant proposes to drill a horizontal Bakken/Three Forks Formation well within and upon, but not closer than 200' (heel/toe setbacks) and 500' (lateral setbacks) to the exterior boundaries of a temporary spacing unit comprised of All of Sections 3, 10, 15, and 22, Township 29 North, Range 56 East, Roosevelt County, Montana.
5. Applicant believes the requested 200' (heel/toe) and 500' (lateral) setbacks from the requested temporary spacing unit boundaries are necessary in order adequately and efficiently increase the ultimate recovery of Bakken/Three Forks Formation oil and associated natural gas from the reserves underlying the requested temporary spacing unit.
6. In the event that Applicant's proposed horizontal Bakken/Three Forks Formation well, referred to above, is authorized by this Board and is thereafter drilled and completed as a well capable of commercial production, within ninety (90) days, of such completion Applicant will file an application for Board consideration of permanent spacing and other matters relating to production from said well.

Accordingly, Applicant requests the following:

1. This matter be set for hearing by the Board and notice thereof be provided as required by law;
2. After hearing this matter, the Board enter its Order vacating and rescinding Board Order No. 223-2010, and terminating the temporary spacing unit created thereby;
3. After hearing this matter, the Board enter its Order vacating and rescinding Board Order No. 380-2011, insofar as it applies to Sections 3 and 10, Township 29 North, Range 56 East, Roosevelt County, Montana;
4. After hearing this matter, the Board enter its Order designating Sections 3, 10, 15, and 22, Township 29 North, Range 56 East, Roosevelt County, Montana, as a temporary spacing unit, and authorizing the drilling of a horizontal Bakken/Three Forks Formation well at any location within the temporary spacing unit, but not closer than 200' (heel/toe setbacks) and 500' (lateral setbacks), to the exterior boundaries thereof, provided that operations for the drilling of such well must be commenced within one year from the date of such requested Order;

5. Within ninety (90) days of first production from the requested authorized horizontal Bakken/Three Forks Formation well, Applicant shall submit an Application to the Board requesting the establishment of a permanent spacing unit; and
6. For any such other or additional relief, including but not limited to vacating and/or rescinding any other conflicting Board Orders not herein identified by Applicant which cover the above-described lands; and any other relief deemed appropriate by the Board.

Dated January 6, 2026.

KEARNEY, MCWILLIAMS & DAVIS, PLLC



By: _____

Wendy A. Johnson
wjohnson@kmd.law
55 Waugh, Suite 150
Houston, TX 77007
Attorney for Phoenix Operating LLC

BEFORE THE BOARD OF OIL AND GAS CONSERVATION OF THE STATE OF MONTANA

IN THE MATTER OF THE APPLICATION OF PHOENIX OPERATING LLC FOR AN ORDER AUTHORIZING THE DRILLING OF UP TO THREE (3) ADDITIONAL HORIZONTAL BAKKEN/THREE FORKS FORMATION WELLS WITHIN AND UPON THE TEMPORARY SPACING UNIT COMPRISED OF ALL OF SECTIONS 3, 10, 15, AND 22, TOWNSHIP 29 NORTH, RANGE 56 EAST, ROOSEVELT COUNTY, MONTANA, AT ANY LOCATION NOT CLOSER THAN 200' (HEEL/TOE SETBACKS) AND 500' (LATERAL SETBACKS) TO THE BOUNDARIES THEREOF, AND ANY OTHER RELIEF AS THE BOARD MAY DEEM APPROPRIATE

APPLICATION

MBOGC DOCKET NO. 113 -2026

PHOENIX OPERATING LLC ("APPLICANT"), 4643 South Ulster Street, Suite 1510, Denver, Colorado, 80237, presents the following Application:

1. Applicant is an interest owner within all or portions of the following described lands located in Roosevelt County, Montana, to wit:

Township 29 North, Range 56 East, M.P.M.

Section 3: All

Section 10: All

Section 15: All

Section 22: All

Containing 2,560 acres, more or less.

It is anticipated that the above-described lands will comprise a temporary spacing unit for purposes of the Bakken/Three Forks Formation production pursuant to Board Order No. _____-2026.

2. Applicant requests an Order from this Board authorizing the drilling of and production of up to three (3) additional horizontal Bakken/Three Forks Formation wells within and upon the temporary spacing unit described above, at any location not closer than 200' (heel/toe setbacks) and 500' (lateral setbacks) to the exterior boundaries of said temporary spacing unit.
3. Applicant believes that approval and granting of the request herein will be in the best interest of prevention of waste of oil and associated natural gas and the conservation thereof and will protect the correlative rights of all interested parties.

Accordingly, Applicant requests the following:

1. This matter be set for hearing by the Board and notice thereof be provided as required by law;
2. After hearing this matter, the Board enter its Order authorizing the Applicant to drill up to three (3) additional horizontal Bakken/Three Forks Formation wells at any location within and upon the temporary spacing unit consisting of All of Sections 3, 10, 15, and 22, Township 29 North, Range 56 East, Roosevelt County, Montana, but not closer than 200' (heel/toe setbacks) and 500' (lateral setbacks) to the exterior boundaries of said temporary spacing unit; and
3. For any such other or additional relief this Board may deem appropriate.

Dated January 6, 2026.

KEARNEY, MCWILLIAMS & DAVIS, PLLC



By:

Wendy A. Johnson
wjohnson@kmd.law
55 Waugh, Suite 150
Houston, TX 77007
Attorney for Phoenix Operating LLC

BEFORE THE BOARD OF OIL AND GAS CONSERVATION OF THE STATE OF MONTANA

IN THE MATTER OF THE APPLICATION OF PHOENIX OPERATING LLC FOR AN ORDER CREATING A TEMPORARY SPACING UNIT CONSISTING OF ALL OF SECTIONS 5, 8, 17, AND 20, TOWNSHIP 29 NORTH, RANGE 56 EAST, ROOSEVELT COUNTY, MONTANA, AND AUTHORIZING THE DRILLING OF AND PRODUCTION FROM A HORIZONTAL BAKKEN/THREE FORKS FORMATION WELL WITHIN AND UPON THE REQUESTED TEMPORARY SPACING UNIT AT ANY LOCATION NOT CLOSER THAN 200' (HEEL/TOE SETBACKS) AND 500' (LATERAL SETBACKS) OF THE BOUNDARIES OF THE TEMPORARY SPACING UNIT, AND ADDITIONALLY VACATING AND RESCINDING BOARD ORDER NOS. 11-2011, 206-2011, AND 380-2011, AND ANY OTHER RELIEF AS THE BOARD MAY DEEM APPROPRIATE

APPLICATION

MBOGC DOCKET NO. 114-2026

PHOENIX OPERATING LLC ("APPLICANT"), 4643 South Ulster Street, Suite 1510, Denver, Colorado, 80237, presents the following Application:

1. Applicant is an interest owner within all or portions of the following described lands located in Roosevelt County, Montana, to wit:

Township 29 North, Range 56 East, M.P.M.

Section 5: All

Section 8: All

Section 17: All

Section 20: All

Containing 2,560 acres, more or less.

2. Sections 5 and 8, Township 29 North, Range 56 East, Roosevelt County, Montana are subject to Board Order No. 11-2011, dated February 10, 2011, which designated all of Sections 5 and 8, Township 29 North, Range 56 East, Roosevelt County, Montana, as a temporary spacing unit for the drilling of a horizontal Bakken Formation well. Board Order No. 11-2011 was amended by Board Order No. 206-2011, insofar and only insofar as the Three Forks Formation was included within the temporary spacing unit. The proposed well that was the subject of the foregoing Orders was never drilled, nor have said Orders been vacated by this Board.

3. Sections 17 and 20, Township 29 North, Range 56 East, Roosevelt County, Montana, are presently subject only Board Order No. 380-2011 which designates areawide state spacing.
4. In order to protect correlative rights, and in order to more efficiently and economically recover Bakken/Three Forks Formation reserves underlying the above-described lands, Applicant proposes to drill a horizontal Bakken/Three Forks Formation well within and upon, but not closer than 200' (heel/toe setbacks) and 500' (lateral setbacks) to the exterior boundaries of a temporary spacing unit comprised of All of Sections 5, 8, 17 and 20, Township 29 North, Range 56 East, Roosevelt County, Montana.
5. Applicant believes the requested 200' (heel/toe) and 500' (lateral) setbacks from the requested temporary spacing unit boundaries are necessary in order adequately and efficiently increase the ultimate recovery of Bakken/Three Forks Formation oil and associated natural gas from the reserves underlying the requested temporary spacing unit.
6. In the event that Applicant's proposed horizontal Bakken/Three Forks Formation well, referred to above, is authorized by this Board and is thereafter drilled and completed as a well capable of commercial production, within ninety (90) days, of such completion Applicant will file an application for Board consideration of permanent spacing and other matters relating to production from said well.

Accordingly, Applicant requests the following:

1. This matter be set for hearing by the Board and notice thereof be provided as required by law;
2. After hearing this matter, the Board enter its Order vacating and rescinding Board Order Nos. 11-2011 and 206-2011, and terminating the temporary spacing units created thereby;
3. After hearing this matter, the Board enter its Order vacating and rescinding Board Order No. 380-2011, insofar as it applies to Sections 17 and 20, Township 29 North, Range 56 East, Roosevelt County, Montana;
4. After hearing this matter, the Board enter its Order designating All of Sections 5, 8, 17, and 20, Township 29 North, Range 56 East, Roosevelt County, Montana, as a temporary spacing unit, and authorizing the drilling of a horizontal Bakken/Three Forks Formation well at any location within the temporary spacing unit, but not closer than 200' (heel/toe setbacks) and 500' (lateral setbacks), to the exterior boundaries thereof, provided that operations for the drilling of such well must be commenced within one year from the date of such requested Order;

5. Within ninety (90) days of first production from the requested authorized horizontal Bakken/Three Forks Formation well, Applicant shall submit an Application to the Board requesting the establishment of a permanent spacing unit; and
6. For any such other or additional relief, including but not limited to vacating and/or rescinding any other conflicting Board Orders not herein identified by Applicant which cover the above-described lands; and any other relief deemed appropriate by the Board.

Dated January 7, 2026.

KEARNEY, MCWILLIAMS & DAVIS, PLLC



By:

Wendy A. Johnson
wjohnson@kmd.law
55 Waugh, Suite 150
Houston, TX 77007
Attorney for Phoenix Operating LLC